

ELECTRONICS CATALOGUE




GIBELLATO
FORNITURE NAUTICHE



JUNE 2023

GARMIN



PORTABLE GARMIN



GARMIN 73 GPS

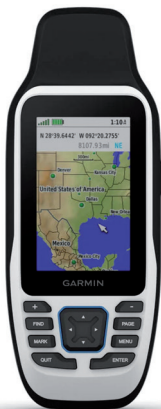
GARMIN 73 GPS (2,6" LCD 4-level grayscale display 128x160 pixel), **IPX7 waterproof and floating** with high sensitivity internal antenna, NMEA 0183 interface, hunt/fishing and sun/moon calendars. Provided with a new SailAssist™ function: includes virtual starting line, heading line, countdown timers and tack assist. Complete with wrist lanyard, italian and multilingual software. Serial and USB interface.

Waas/Egnos enabled receiver.

Powered by 2 AA batteries (our code 642154 not included).

Not cartographic.

CODE	DESCRIPTION	VAT EXCLUDED €
SYG73	GARMIN 73 GPS	154,91
SYG73PK	GPS GARMIN 73 Pack includes: gps, marine bracket, 12 V power cable, carrying case	208,29
SPARE PARTS		
SYG10085	Power cable with car lighter plug for 73 - 78 - 78S	20,49
SYG11441	Mounting bracket for GPS 73 - 78 - 78S	20,49



NEW GARMIN MAP 79S GPS

GPS Map 79s **cartographic and touchscreen** (3" TFT LCD screen with 65,000 colors 240x400 pixels), **IPX7 waterproof and floating** with internal high-sensitivity antenna, barometric altimeter and electronic compass, worldwide map database with gradient elevation relief, hunting/fishing and sunrise/sunset calendars, 8 GB internal memory, MicroSD slot (not included), PC cable (USB), wrist strap, software in Italian and multilingual.

Compatible with NMEA 0183 and USB

Enabled GLONASS Gps Receiver, Galileo, QZSS and SBAS.

Powered by 2 AA batteries (our code 642154 not included).

Prepared for downloading data from MapSource and BlueChart to MicroSD card and CD. Autorouting without voice directions with maps.

Optional Garmin BlueChart G3 on MicroSD card cartography.

CODE	DESCRIPTION	VAT EXCLUDED €
SYGMAP79S	GARMIN MAP 79s GPS	302,46
SPARE PARTS		
SYG11031	Mounting bracket for GPS 79s	24,58



GARMIN FIXED MOUNT

GPS GARMIN ECHOMAP UHD*



ECHOMAP UHD color cartographic chartplotter (WVGA 400 x 800 pixel), integrated Gps/GLONASS 5 Hz high sensitivity antenna, tide tables, NMEA 2000 and NMEA 0183 interface.

Moreover, thanks to its Quickdraw Contours, it allows to track and save in complete autonomy and in real time up to 1000 km² of HD bathymetrics every 30 cm; these new data are immediately available to be shared with friends and fishing companions free of charge. ECHOMAP UHD are also equipped with Wi-Fi® to use the ActiveCaptain™ free app, which lets you connect your gps to the mobile network and access a new world of contents, putting to full use your Garmin Marine instrumentation installed on board. Complete with micro SD card slot, mounting bracket, power and data cable, protective cover, Italian and multilingual software.

Compatible with AIS, DSC, Fusion and Panoptix™ (except ECHOMAP UHD 62cv).
Optional Garmin BlueChart G3 or G3 Vision MicroSD/SD cartography.

CODE	DESCRIPTION	VAT EXCLUDED €
SYGMAP62CV/S	GARMIN ECHOMAP UHD 62cv Chartplotter (6,2" screen) display only	515,57
SYGMAP72CV/S	GARMIN ECHOMAP UHD 72cv Chartplotter (7" screen) display only	777,87
SYGMAP72SV/S	GARMIN ECHOMAP UHD 72sv Chartplotter (7" screen) display only	901,63
SYGMAP92SV/S	GARMIN ECHOMAP UHD 92sv Chartplotter (9" screen) display only	1.065,57
SPARE PARTS		
SYG12199-04	Power/data cable for ECHOMAP UHD 62cv	20,48
SYG12445	Power/data cable for ECHOMAP UHD 72cv/72sv/92sv	20,48
SYG12671-03	Mounting bracket for ECHOMAP UHD 62cv	24,58
SYG12672-03	Mounting bracket for ECHOMAP UHD 72cv	53,27
SYG12672-05	Mounting bracket for ECHOMAP UHD 72sv	53,27
SYG12673-03	Mounting bracket for ECHOMAP UHD 92sv	53,27
SYG12671	Protective cover for ECHOMAP UHD 62cv	16,39
SYG12672	Protective cover for ECHOMAP UHD 72cv/72sv	16,39
SYG12673	Protective cover for ECHOMAP UHD 92sv	20,48

* WHILE STOCKS LAST



GARMIN ECHOMAP UHD2 CV GPS

NEW



ECHOMAP UHD2 cartographic colour chartplotter (WVGA 480 x 800 pixel) improved new design with new graphical user interface, equipped with Gps/GLONASS 5 Hz high sensitivity integrated antenna and tide tables.

Thanks to its Quickdraw Contours, it allows to track and memorize in total autonomy and in real time up to 1000 km² of HD bathymetric charts every 30 cm; these new data is readily available and can be shared for free with friends and fellow fishermen.

ECHOMAP UHD2 features Wi-Fi® to use the ActiveCaptain™ free app, which lets you connect your gps to the mobile network and access a new world of content, putting to full use your Garmin Marine instrumentation installed on board. Complete with micro SD card slot, mounting bracket, power and data cable, Italian and multilingual software.

Optional Garmin Navionics+ or Garmin Navionics Vision+ MicroSD/SD cartography.

CODE	DESCRIPTION	VAT EXCLUDED €
SYGMAP52CV/S	GARMIN ECHOMAP UHD2 52cv Chartplotter (5" screen) display only.	368,03
SYGMAP72/S	GARMIN ECHOMAP UHD2 72cv Chartplotter (7" screen) display only.	531,97
SPARE PARTS		
SYG12199-04	Power/data cable for ECHOMAP UHD2 cv	20,48
SYG12439-01	Mounting bracket for ECHOMAP UHD2	20,48
SYG13116	Protective cover for ECHOMAP UHD2 52cv	16,39
SYG13116-01	Protective cover for ECHOMAP UHD2 72cv	16,39

GARMIN ECHOMAP UHD2 SV GPS

NEW



ECHOMAP UHD2 SV **touchscreen** cartographic 6", 7" 9" color chartplotter, has a new design with an enhanced graphic interface, a Gps/GLONASS 10 Hz integrated and high sensitivity antenna, tide tables and NMEA 2000 ® that allows to connect autopilots, inboard and outboard engines, EmpirBus and Fusion system to let you see everything on one single display.

Includes an integrated Wi-Fi® connection that enables wireless sharing of your sounder, waypoints, and routes with another ECHOMAP UHD 2. The Quickdraw Contours function makes it possible to trace and memorize up to 1000 km² of HD bathymetrics in real time and complete autonomy, with intervals of 30 cm.; these new data is easily accessible and can be shared for free with friends and fishing partners. Wi-Fi® technology allows to use the free ActiveCaptain™ app which lets you connect your gps to the mobile network and access a new world of contents, putting to full use your Garmin Marine instrumentation installed on board.


Equipped with a micro SD card slot, tilt/swivel mount with quick release cradle, power and data cable, protective cover, italian and multilingual user's interface.

Compatible with AIS, DSC, Fusion systems, ActiveCaptain™, Force® trolling motor and Panoptix LiveScope™.

Optional Garmin Navionics+ or Garmin Navionics Vision+ MicroSD/SD cartography.

CODE	DESCRIPTION	VAT EXCLUDED €
SYGMAP62SV/S	GARMIN ECHOMAP UHD2 62sv Chartplotter (6" WVGA 800x480 pixel screen) display only	737,69
SYGMAP72SV/S	GARMIN ECHOMAP UHD2 72sv Chartplotter (7" WVGA 800x480 pixel screen) display only	901,63
SYGMAP92SV/S	GARMIN ECHOMAP UHD2 92sv Chartplotter (9" WVGA 800x480 pixel screen) display only	1.065,57
SPARE PARTS		
SYG13115-02	Power/data cable for ECHOMAP UHD2 sv	24,58
SYG12671-03	Mounting bracket for ECHOMAP UHD2 62sv	24,58
SYG12672-03	Mounting bracket for ECHOMAP UHD2 72sv	53,27
SYG12672-05	Mounting bracket for ECHOMAP UHD2 92sv	53,27
SYG13116-02	Protective cover for ECHOMAP UHD2 62sv	20,48
SYG13116-03	Protective cover for ECHOMAP UHD2 72sv	20,48
SYG13116-04	Protective cover for ECHOMAP UHD2 92sv	20,48

GPS GARMIN 723 - 923 - 1223 MULTI-TOUCH



GPSMAP cartographic chartplotter with Multi-Touch color display, 10 Hz high sensitivity internal antenna which updates position and direction 10 times per second, world database, tide tables, solar and lunar calendar, wireless connection through Wi-Fi, 1 network input port for the model 723, 2 network input ports for models 823 and 1223, 1 USB port, NMEA 2000 and NMEA 0183 interface, J1939 port for engines datas for model 1223 and slot for double slot for micro SD cards. Complete with mounting bracket, kit for flush mounting, power cable, protective cover, Italian and multilingual software.


Gps/GLONASS 10 Hz integrated receiver.

Supports Garmin Marine Network, Radar Garmin, Panoptix™, autopilot, videocameras, AIS, DSC, GSD, GCV, Quatix and compatible Fusion audio systems.

Optional Garmin Navionics+ or Garmin Navionics Vision+ MicroSD/SD cartography.

CODE	DESCRIPTION	VAT EXCLUDED €
SYGMAP723	GARMIN GPSMAP 723 chartplotter (7" screen WSVGA 1024x600 pixel) colour display only	859,84
SYGMAP923	GARMIN GPSMAP 923 chartplotter (9" screen WSVGA 1280x720 pixel) colour display only	1.294,26
SYGMAP1223	GARMIN GPSMAP 1223 (12" screen WXGA 1280x800 pixel) colour display only	2.499,18
SPARE PARTS		
SYG12550	Power cable for GPSMAP 723 - 723xsv - 923 - 923xsv - 1223 - 1223xsv	28,68
SYG12992	Mounting bracket for GPSMAP 723 - 723xsv	28,68
SYG12992-01	Mounting bracket for GPSMAP 923 - 923xsv	32,78
SYG12992-02	Mounting bracket for GPSMAP 1223 - 1223xsv	32,79
SYG12989	Protective cover for GPSMAP 723 - 723xsv	20,48
SYG12989-01	Protective cover for GPSMAP 923 - 923xsv	24,58
SYG12989-02	Protective cover for GPSMAP 1223 - 1223xsv	24,58

GPS GARMIN 1022 - 1222



GPSMAP cartographic colour chartplotter, high sensitivity internal antenna, worldwide basemap, tide tables, wireless through WI-FI connectivity and Bluetooth with the possibility to transfer routes with BlueChart Mobile (optional) in wireless mode it is possible to connect the device to iPhone and iPad, with Virb action-cam and use Garmin apps. NMEA 2000 and NMEA 0183 interface, dual slot for micro SD card, mounting bracket, power and data cable, protective cover, Italian and multilingual software.

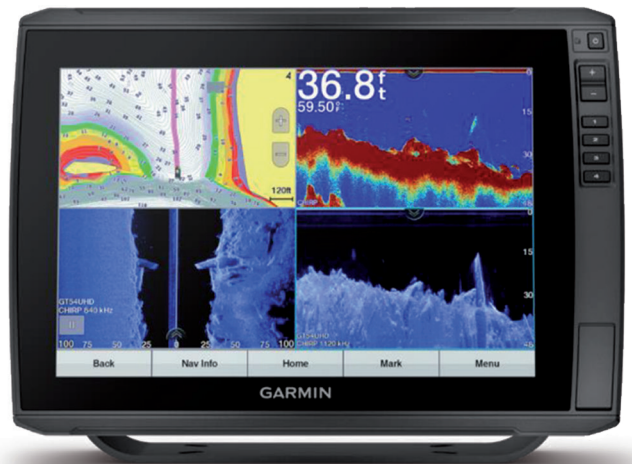

Gps/GLONASS 10 Hz integrated receiver.

Supports Garmin Marine Network, Radar Garmin, Panoptix™, autopilot, videocameras, AIS, DSC, GSD, GCV, Quatix and compatible Fusion audio systems.

Optional Garmin Navionics+ or Garmin Navionics Vision+ MicroSD/SD cartography.

CODE	DESCRIPTION	VAT EXCLUDED €
SYGMAP1022	GARMIN GPSMAP 1022 chartplotter (10" WSVGA display 1024x600 pixel) colour display only	1.548,36
SYGMAP1222	GARMIN GPSMAP 1222 chartplotter (12" WXGA display 1280x800 pixel) colour display only	2.236,89
SPARE PARTS		
SYG12550	Power cable for GPSMAP 1022 - 1022xs - 1222 - 1222xsv	28,68
SYG12545-02	Mounting bracket for GPSMAP 1022 - 1022xsv	28,68
SYG12545-03	Mounting bracket for GPSMAP 1222 - 1222xsv	32,78
SYG12547-02	Protective cover for GPSMAP 1022 - 1022xs	24,58
SYG12547-03	Protective cover for GPSMAP 1222 - 1222xs	28,68

GARMIN GPS ECHOMAP ULTRA 102SV - 122SV



ECHOMAP ULTRA color cartographic Fishfinder/Chartplotter (WVGA 1280x800 pixel), equipped with traditional technology and CHIRP, which allows to analyze the seabed, shows the presence of fish below the boat in real time and marks the spots where the fish are biting so you can easily return there. SideVü technology shows what is happening to the sides of your boat, an excellent way of finding structure and fish. Supports the Panoptix system including the innovative Panoptix LiveScope LVS12 latest generation transducer. Equipped with integrated Gps/GLONASS 10 Hz high sensitivity antenna, tide tables, NMEA 2000 interface.

Moreover, thanks to its Quickdraw Contours, it allows to track and memorize in total autonomy and in real time up to 1000 km² of HD bathymetric charts every 30 cm; these new data are readily available and can be shared for free with friends and fellow fishermen. ECHOMAP ULTRA is also equipped with Wi-Fi® to use the ActiveCaptain™ free app, which lets you connect your gps to the mobile network and access a new world of content, putting to full use your Garmin Marine instrumentation installed on board. Equipped with all-in-one GT54UHD-TM transom mount transducer equipped with ClearVü technology and SideVü UHD with high definition and traditional CHIRP fishfinder function in a single transducer, 2 micro SD card slots, mounting bracket, power and data cable, protective cover, Italian and multilingual software.

Compatible with AIS, DSC, Panoptix™ and Fusion systems.

Optional Garmin Navionics+ or Garmin Navionics Vision+ MicroSD/SD cartography.

CODE	DESCRIPTION	VAT EXCLUDED €
SYGMAP102SV/S	GARMIN ECHOMAP ULTRA 102SV Fishfinder/Chartplotter (10" screen) display only	1.720,49
SYGMAP122SV/S	GARMIN ECHOMAP ULTRA 122SV Fishfinder/Chartplotter (12" screen) display only	2.499,18
SPARE PARTS		
SYG12938	Power/data cable for ECHOMAP ULTRA 102sv - 122sv	24,58
SYG12841	ECHOMAP ULTRA 102sv mounting bracket	53,28
SYG12842	ECHOMAP ULTRA 122sv mounting bracket	81,97
SYG12841-01	Protective cover for ECHOMAP ULTRA 102sv	24,58
SYG12842-01	Protective cover for ECHOMAP ULTRA 122sv	24,58

GPS GARMIN 8400 MULTI-TOUCH SERIES



GPSMAP 8400 series cartographic chartplotter (**Multi-touch** premium, widescreen Full HD, high brightness colour display), 10 Hz high sensitivity internal antenna that updates position and heading 10 times per second, world basemap, tide tables, solar and lunar calendar, wireless connectivity via Wi-Fi® and ANT™, 4 Ethernet ports, NMEA 2000 interfaces, HDMI and USB ports for full integration, double slot for MicroSD. Complete with mounting bracket, power cable, NMEA 2000 cable, protective cover, Italian and multilingual software. GPS/GLONASS/Galileo 10 Hz integrated receiver.

Supports Garmin Marine Network, Radar Garmin, – Black Box GSD and GCV, Panoptix transducers, videocameras, AIS, DSC, GRID, Quatix, Garmin Helm and compatible Fusion audio systems.

Optional Garmin Navionics+ or Garmin Navionics Vision+ MicroSD/SD cartography.

CODE	DESCRIPTION	VAT EXCLUDED €
SYGMAP8410	GPSMAP GARMIN 8410 multi-touch (10" WUXGA colour display 1920x1200 pixel)	2.409,02
SYGMAP8412	GPSMAP GARMIN 8412 multi-touch (12" FHD colour display 1920x1200 pixel)	3.359,84
SYGMAP8416	GPSMAP GARMIN 8416 multi-touch (16" FHD colour display 1920x1080 pixel)	5.163,11
SPARE PARTS		
SYGMAP79S	Power cable for GPSMAP 8400 series	302,46
SYG12798	Bail mounting bracket for GPSMAP 8410 - 8410xsv	36,88
SYG12798-01	Bail mounting bracket for GPSMAP 8412 - 8412xsv	36,88
SYG12798-02	Bail mounting bracket for GPSMAP 8416 - 8416xsv	45,07
SYG12799	Protective cover for GPSMAP 8410 - 8410xsv	20,48
SYG12799-01	Protective cover for GPSMAP 8412 - 8412xsv	24,58
SYG12799-02	Protective cover for GPSMAP 8416 - 8416xsv	28,68

ACCESSORIES FOR GARMIN GPS-CHARTPLOTTER



RADOME GMR18 HD+ - GMR18 XHD - GMR24 XHD RADAR

Radome radar 4 kw Min 20 m - Max 48 nm. Complete with 15 mt cable.

GMR 18 HD+ and GMR 18 xHD RADAR:
Horizontal Beam width 5,2°, vertical 25°. Diameter 50,8 cm - height 24,8 cm - weight 7,7 Kg.
GMR 24 xHD RADAR:
Horizontal Beam width 3,7°, vertical 25°. Diameter 64,5 cm - height 24,9 cm - weight 9,5 Kg.

CODE	DESCRIPTION	VAT EXCLUDED €
SYGGMR18HD	GMR 18 HD+ high definition 36 Nm Radome radar	1.392,62
SYGGMR18XHD	GMR 18 xHD high definition 48 Nm Radome radar	1.720,49
SYGGMR24XHD	GMR 24 xHD high definition 48 Nm Radome radar	2.236,89



GMR 18x - 24 FANTOM DOME RADAR

Radome GMR Fantom radar 40 W solid-state includes MotionScope™ technology uses the Doppler effect to detect and highlight moving targets to help avoid collisions and to track weather. Pulse Compression technology provides high resolution while maximising energy in order to enhance detection and identification of targets. Lastly Pulse Expansion technology maximises target size to help differentiate real targets from noise and provides a visually larger sized target on the chartplotter and Dual Range is capable of providing split screen images side-by-side with independent range setting simultaneously. Thanks to these technologies you get excellent close - and long - range target detection, ranging from as close as 6 meters to 48 nautical miles.
GMR 18x Fantom Radar dome Diameter 50,8 cm - height 24,8 cm - weight 7,7 kg.
GMR 24 Fantom Radar Diameter 64,5 cm - height 24,9 cm - weight 9,5 kg.

CODE	DESCRIPTION	VAT EXCLUDED €
SYGGMRFNT18	Radome Fantom 18x 48 Mn - 50 W radar	2.154,92
SYGGMRFNT24	Radome Fantom 24 48 Mn - 40 W radar	2.499,18



GMR FANTOM OPEN ARRAY RADAR

Open Array GMR Fantom radar 40 W solid-state features MotionScope™ technology uses the Doppler effect to detect and highlight moving targets to help avoid collisions and to track weather. Pulse Compression technology provides high resolution while maximising energy in order to enhance detection and identification of targets. Lastly Pulse Expansion technology maximises target size to help differentiate real targets from noise and provides a visually larger sized target on the chartplotter and Dual Range is capable of providing split screen images side-by-side with independent range setting simultaneously. Thanks to these technologies you get excellent close- and long-range target detection, ranging from as close as 6 meters to 72 nautical miles.
N.B.: it must be necessary composed of radar+ pedestal.

CODE	DESCRIPTION	VAT EXCLUDED €
SYGGMRFNT4	Open array 4 ft Fantom 40W - 72 Nm radar (requires pedestal)	687,70
SYGGMRFNT6	Open array 6 ft Fantom 40W - 72 Nm radar (requires pedestal)	1.294,26
SYGGMRB50	Pedestal 50W - 72 Mn	5.425,41



BLACK BOX GARMIN GSD26 SONAR MODULE

Black Box GSD26, compatible with CHIRP transducers with max transmit power up to 3 kW, scanning on multiple frequencies simultaneously, and with a variable cone beam, providing a maximum precision in data-reading with unrivaled target separation at far greater depths.
Frequencies 25 - 210 kHz
Power input 10-35 V

CODE	DESCRIPTION	VAT EXCLUDED €
SYGGSD26	Black Box GARMIN GSD26 sonar module	1.294,26



BLACK BOX GARMIN GSD24 SONAR MODULE

Digital Black Box sonar module, power from 600 W to 2000 W RMS (according to the transducer), dual frequency 50/200 kHz, without transducer, IPX7 waterproof.
10-35 VdC voltage.

CODE	DESCRIPTION	VAT EXCLUDED €
SYGGSD24	Black Box GARMIN GSD24 sonar module	474,59



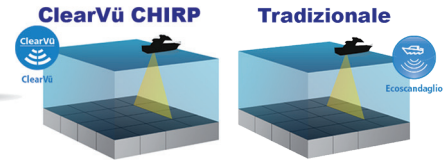
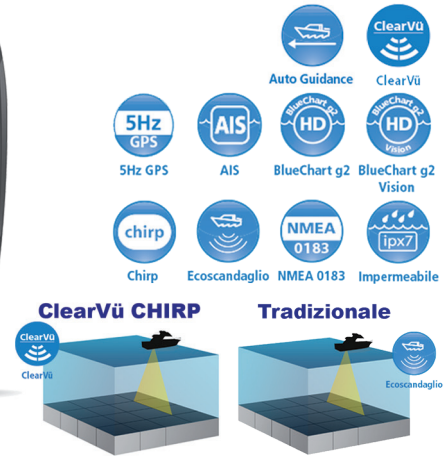
GARMIN COMBINED FISHFINDER/PLOTTERS

GARMIN ECHOMAP PLUS 42CV COMBO*

ECHOMAP PLUS color cartographic Fishfinder/Chartplotter (WQVGA 480x272 pixel 4,3" display), equipped with traditional technology and CHIRP, which allows to analyze the seabed, shows the presence of fish below the boat in real time and marks the spots where the fish are biting so you can easily return there. Equipped with integrated Gps/GLONASS 5 Hz high sensitivity antenna, tide tables, NMEA 0183 interface. Moreover, thanks to its Quickdraw Contours, it allows to track and memorize in total autonomy and in real time up to 1000 km² of HD bathymetrics every 30 cm. Equipped with GT20-TM (77/200 - 455/800 kHz) transom mount transducer which combines HD-ID™ technology of the traditional transducer with the ClearVü function for a high definition view of objects and fish; max power output 4000 W (peak to peak), 500 W RMS, micro SD card slot, mounting bracket, power and data cable, protective cover, Italian and multilingual software.

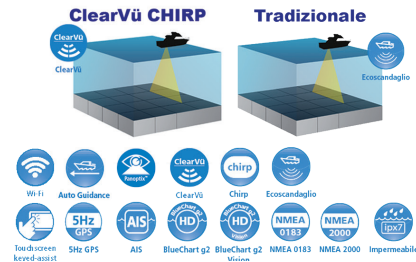
Compatible with AIS, DSC.
Depth up to 700* m approximately (fresh water).
Depth up to 335* m approximately (salt water).

*Maximum reachable depth depends on sea bottom, on water physical-chemical properties and other factors.
Optional Garmin BlueChart G3 or G3 Vision MicroSD/SD cartography.



CODE	DESCRIPTION	VAT EXCLUDED €
SYGMAP42CVP	GARMIN ECHOMAP PLUS 42cv Fishfinder/Chartplotter with GT20-TM ClearVü 77/200 – 455/800 kHz depth/temp. transom mount transducer	392,62
SPARE PARTS		
SYG12199-04	Power/data cable for ECHOMAP PLUS 42cv	20,48
SYG12199-03	ECHOMAP PLUS 42cv mounting bracket	24,58
SYG12670	Protective cover for ECHOMAP PLUS 42cv	16,39
SYG01960	ClearVü GT20-TM Echomap CV transom mount transducer (supplied as standard)	105,74

GARMIN ECHOMAP UHD 62CV - 72CV COMBO*



ECHOMAP UHD cartographic colour Fishfinder/Chartplotter (WVGA 480 x 800 pixel), equipped with traditional technology and CHIRP to analyze the seabed, show the presence of fish below the boat in real time and mark the spots where the fish are biting so you can easily return there. High-Definition ClearVü technology provides crisp images of structure. Equipped with integrated Gps/GLONASS 5 Hz high sensitivity antenna, tide tables, NMEA 2000 and NMEA 0183 interface.

Moreover, thanks to its Quickdraw Contours, it allows to track and memorize in total autonomy and in real time up to 1000 km² of HD bathymetrics every 30 cm; these new data are readily available and can be shared for free with friends and fellow fishermen. ECHOMAP UHD are also equipped with Wi-Fi® to use the ActiveCaptain™ free app, which lets you connect your gps to the mobile network and access a new world of content, putting to full use your Garmin Marine instrumentation installed on board. Complete with transom mount GT24UHD-TM transducer CHIRP High Wide (150-240 kHz) - UHD ClearVü CHIRP 800 kHz (760-880 kHz) 800 kHz (790-850 kHz), 1000 kHz (940-1100) 500 W which combines HD-ID™ traditional fishfinder's technology with the one of scanning fishfinder ClearVü/SideVü for an HD view of objects, structures and fishes; max power 4000 W (peak-to-peak), 500 W RMS, slot micro SD card, mounting bracket, power and data cable, protective cover, Italian and multilingual software.

Compatible with AIS, DSC, Fusion and Panoptix™ (only ECHOMAP UHD 72cv model).

Depth up to:
60 m approx* (ClearVü UHD).
243 m approx* (with CHIRP traditional transducer).

*Maximum reachable depth depends on sea bottom, on water physical-chemical properties and other factors.
Optional Garmin BlueChart G3 or G3 Vision MicroSD/SD cartography.

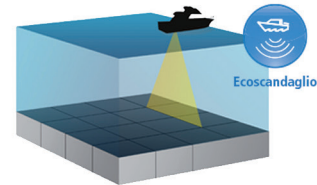
CODE	DESCRIPTION	VAT EXCLUDED €
SYGMAP62CV	GARMIN ECHOMAP UHD 62cv Fishfinder/Chartplotter (6,2" display) with transom mount GT24UHD-TM CHIRP ClearVü depth/temp. transducer 150/240 – 760/880 kHz	646,72
SYGMAP62CV/S	GARMIN ECHOMAP UHD 62cv Fishfinder/Chartplotter (6,2" screen) display only	515,57
SYGMAP72CV	GARMIN ECHOMAP UHD 72cv Fishfinder/Chartplotter (7" screen) with transom mount GT24UHD-TM CHIRP ClearVü transducer with depth/temp. 150/240 – 760/880 kHz	909,02
SYGMAP72CV/S	GARMIN ECHOMAP UHD 72cv Fishfinder/Chartplotter (7" screen) display only	777,87
SPARE PARTS		
SYG12199-04	Power/data cable for ECHOMAP UHD 62cv	20,48
SYG12445	Power/data cable for ECHOMAP UHD 72cv/72sv/92sv	20,48
SYG12671-03	Mounting bracket for ECHOMAP UHD 62cv	24,58
SYG12672-03	Mounting bracket for ECHOMAP UHD 72cv	53,27
SYG12671	Protective cover for ECHOMAP UHD 62cv	16,39
SYG12672	Protective cover for ECHOMAP UHD 72cv/72sv	16,39
SYG12908	Transom mount ClearVü GT24UHD-TM CHIRP transducer (supplied as standard)	220,49

* WHILE STOCKS LAST

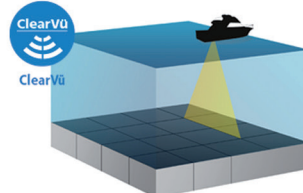
GARMIN ECHOMAP UHD 72SV - 92SV COMBO*



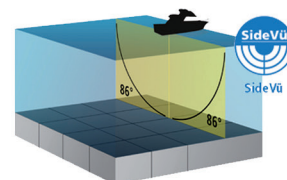
Tradizionale



ClearVü CHIRP



SideVü CHIRP



- Touchscreen keyed-assist
- 5Hz GPS
- AIS
- BlueChart HD
- BlueChart HD Vision
- Wi-Fi
- Auto Guidance
- Panoptix™
- ClearVü
- SideVü
- Chirp
- Ecoscandaglio
- NMEA 0183
- NMEA 2000
- Impermeabile

ECHOMAP UHD cartographic colour Fishfinder/Chartplotter (WVGA 480 x 800 pixel), equipped with traditional technology and CHIRP to analyze the seabed, show the presence of fish below the boat in real time and mark the spots where the fish are biting so you can easily return there. High-Definition ClearVü technology provides crisp images of structure. Equipped with integrated Gps/GLONASS 5 Hz high sensitivity antenna, tide tables, NMEA 2000 and NMEA 0183 interface.

Moreover, thanks to its Quickdraw Contours, it allows to track and memorize in total autonomy and in real time up to 1000 km² of HD bathymetrics every 30 cm; these new data are readily available and can be shared for free with friends and fellow fishermen. ECHOMAP UHD are also equipped with Wi-Fi® to use the ActiveCaptain™ free app, which lets you connect your gps to the mobile network and access a new world of content, putting to full use your Garmin Marine instrumentation installed on board. Complete with transom mount GT56UHD-TM transducer CHIRP wide traditional (150-240 kHz) 350 W; ClearVü/SideVü 455 kHz (425-485 kHz), 800 kHz (790-850 kHz), 1000 kHz (940-1100) 500 W which combines HD-ID™ traditional fishfinder's technology with the one of scanning fishfinder ClearVü/SideVü for an HD view of objects, structures and fishes; max power 4000 W (peak-to-peak), 500 W RMS, slot micro SD card, mounting bracket, power and data cable, protective cover, italian and multilingual software.

Compatible with AIS, DSC, Panoptix™ and Fusion systems.

Depth up to:
 60 m approx* (ClearVü UHD).
 38 m for each side, 76 m in total at approx 9 m depth* (SideVü UHD).
 150 m approx for each side* (SideVü).
 243 m approx* (with traditional CHIRP transducer).

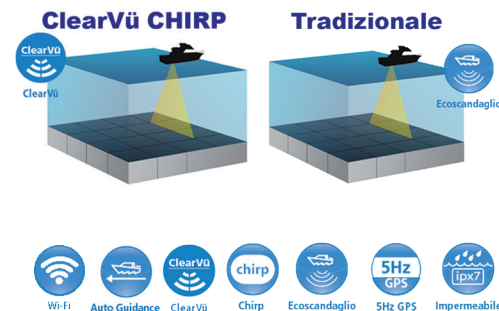
*Maximum reachable depth depends on sea bottom, on water physical-chemical properties and other factors.
 Optional Garmin BlueChart G3 or G3 Vision MicroSD/SD cartography.

CODE	DESCRIPTION	VAT EXCLUDED €
SYGMAP72SV/56	GARMIN ECHOMAP UHD 72sv Fishfinder/Chartplotter (7" screen) with GT56UHD-TM epth/temp. transducer (CHIRP 150/240 Khz) ClearVü/SideVü 455 kHz (425-485 kHz), 800 kHz (790-850 kHz), 1000 kHz (940-1100)	1.163,11
SYGMAP72SV/S	GARMIN ECHOMAP UHD 72sv Fishfinder/Chartplotter (7" screen) solo display	901,63
SYGMAP92SV	GARMIN ECHOMAP UHD 92sv Fishfinder/Chartplotter (9" screen) with GT54UHD-TM epth/temp. transducer (CHIRP 150/240 Khz) ClearVü UHD 760/880 kHz, SideVü UHD 1080/1230 kHz, SideVü 455 kHz (425-485 kHz)	1.311,47
SYGMAP92SV/56	GARMIN ECHOMAP UHD 92sv Fishfinder/Chartplotter (9" screen) with GT56UHD-TM epth/temp. transducer (CHIRP 150/240 Khz) ClearVü/SideVü 455 kHz (425-485 kHz), 800 kHz (790-850 kHz), 1000 kHz (940-1100)	1.294,26
SYGMAP92SV/S	GARMIN ECHOMAP UHD 92sv Fishfinder/Chartplotter (9" screen) display only	1.065,57
SPARE PARTS		
SYG12445	Power/data cable for ECHOMAP UHD 72cv/72sv/92sv	20,48
SYG12672-05	Mounting bracket for ECHOMAP UHD 72sv	53,27
SYG12673-03	Mounting bracket for ECHOMAP UHD 92sv	53,27
SYG12672	Protective cover for ECHOMAP UHD 72cv/72sv	16,39
SYG12673	Protective cover for ECHOMAP UHD 92sv	20,48
SYG13073	Transom mount ClearVü SideVü GT56UHD-TM transducer (supplied as standard)	392,62

* WHILE STOCKS LAST

GARMIN ECHOMAP UHD2 CV CHARTPLOTTERS/FISHFINDERS

NEW



ECHOMAP UHD2 color cartographic Fishfinder/Chartplotter (WVGA 480 x 800 pixel), improved new design with new graphical user interface, equipped with traditional technology and CHIRP, which allows to analyze the seabed, shows the presence of fish below the boat in real time and marks the spots where the fish are biting so you can easily return there. High-Definition ClearVü technology provides brilliant image clarity of structure and fish below your boat. Equipped with Gps/GLONASS 5 Hz high sensitivity integrated antenna and tide tables. Moreover, thanks to its Quickdraw Contours, it allows to track and memorize in total autonomy and in real time up to 1000 km² of HD bathymetric charts every 30 cm; these new data are readily available and can be shared for free with friends and fellow fishermen. ECHOMAP UHD2 features Wi-Fi® to use the ActiveCaptain™ free app, which lets you connect your gps to the mobile network and access a new world of content, putting to full use your Garmin Marine instrumentation installed on board. Complete with traditional transom mount GT20-TM (500 w) transducer (50/77/83/200 kHz) - ClearVü CHIRP (260/455/800 kHz), which combines HD-ID™ technology of the traditional transducer with the ClearVü/SideVü function for a high definition view of objects and fish; slot for micro SD, mounting bracket, power and data cable, Italian and multilingual software.

Depth up to:

60 m approx* (ClearVü UHD).

243 m approx* (with CHIRP traditional transducer).

*Maximum reachable depth depends on sea bottom, on water physical-chemical properties and other factors.

Optional Garmin Navionics+ or Garmin Navionics Vision+ MicroSD/SD cartography.

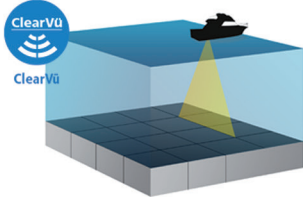
CODE	DESCRIPTION	VAT EXCLUDED €
SYGMAP52CV	GARMIN ECHOMAP UHD2 52cv Fishfinder/Chartplotter (5" display size) with transom mount GT20-TM ClearVü transducer with depth/temp. 50/77/83/200 kHz and 260/455/800 kHz (500 W)	450,00
SYGMAP52CV/S	GARMIN ECHOMAP UHD2 52cv Fishfinder/Chartplotter (5" display size) display only	368,03
SYGMAP72	GARMIN ECHOMAP UHD2 72cv Fishfinder/Chartplotter (7" display) with transom mount GT20-TM ClearVü transducer with depth/temp. 50/77/83/200 kHz and 260/455/800 kHz (500 W)	613,93
SYGMAP72/S	GARMIN ECHOMAP UHD2 72cv Fishfinder/Chartplotter (7" display size) display only	531,97
SPARE PARTS		
SYG12199-04	Power/data cable for ECHOMAP UHD2 cv	20,48
SYG12439-01	Mounting bracket for ECHOMAP UHD2	20,48
SYG13116	Protective cover for ECHOMAP UHD2 52cv	16,39
SYG13116-01	Protective cover for ECHOMAP UHD2 72cv	16,39
SYG01960	Transom mount ClearVü GT20-TM transducer (supplied as standard)	105,74

GARMIN ECHOMAP UHD2 SV CHARTPLOTTERS/FISHFINDERS

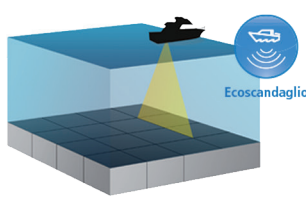
NEW



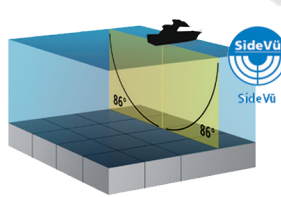
ClearVü CHIRP



Tradizionale



SideVü CHIRP



ECHOMAP UHD2 SV **touchscreen** cartographic 6", 7" 9" color Fishfinder/chartplotter, has a new design with an enhanced graphic interface, a Gps/GLONASS 10 Hz integrated and high sensitivity antenna, tide tables and NMEA 2000® that allows to connect autopilots, inboard and outboard engines, EmpirBus and Fusion system to let you see everything on one single display. Equipped with traditional and CHIRP technology which allows to analyze the seabed, shows the presence of fish below the boat in real time and marks the spots where the fish are biting so you can easily go back. High-Definition ClearVü technology provides brilliant image clarity of structure and fish beneath your boat.

Includes an integrated Wi-Fi® connection that enables wireless sharing of your sounder, waypoints, and routes with another ECHOMAP UHD 2. The Quickdraw Contours function makes it possible to trace and memorize up to 1000 km² of HD bathymetrics in real time and complete autonomy, with intervals of 30 cm.; this new data is easily accessible and can be shared for free with friends and fishing partners. Wi-Fi® technology allows to use the free ActiveCaptain™ app which lets you connect your gps to the mobile network and access a new world of contents, putting to full use your Garmin Marine instrumentation installed on board.

Equipped with transom mount GT54UHD-TM transducer on the SYGMAP62SV and SYGMAP72SV models and transom mount GT56UHD-TM transducer on the SYGMAP92SV model, micro SD card slot, tilt/swivel mount with quick release cradle, power and data cable, protective cover, Italian and multilingual user's interface.

Compatible with AIS, DSC, Fusion systems, ActiveCaptain™, Force® trolling motor and Panoptix LiveScope™.

GT54UHD-TM Transducer Depth up to:
60 m approx* (ClearVü UHD).
243 m approx* (with traditional CHIRP transducer).

GT56UHD-TM Transducer Depth up to:
60 m approx* (ClearVü UHD).
38 m approx* for each side; 76 m totals, at the max depth of 9 m (SideVü UHD very high resolution).
150 m approx* for each side (SideVü).
243 m approx* (with traditional CHIRP transducer).
*Maximum reachable depth depends on sea bottom, on water physical-chemical properties and other factors.


Optional Garmin Navionics+ or Garmin Navionics Vision+ MicroSD/SD cartography.

CODE	DESCRIPTION	VAT EXCLUDED €
SYGMAP62SV	GARMIN ECHOMAP UHD2 62sv Fishfinder/Chartplotter (6" WVGA 800x480 pixel display) with ALL-IN-ONE GT54UHD-TM transom mount transducer with depth/temp. (CHIRP 150/240 Khz) ClearVü (455/800 kHz) and SideVü (1200 kHz)	983,60
SYGMAP62SV/S	GARMIN ECHOMAP UHD2 62sv Fishfinder/Chartplotter (6" WVGA 800x480 pixel screen) display only	737,69
SYGMAP72SV	GARMIN ECHOMAP UHD2 72sv Fishfinder/Chartplotter (7" WVGA 800x480 pixel display) with ALL-IN-ONE GT54UHD-TM transom mount transducer with depth/temp. (CHIRP 150/240 Khz) ClearVü (455/800 kHz) and SideVü (1200 kHz)	1.147,53
SYGMAP72SV/S	GARMIN ECHOMAP UHD2 72sv Fishfinder/Chartplotter (7" WVGA 800x480 pixel screen) display only	901,63
SYGMAP92SV	GARMIN ECHOMAP UHD2 92sv Fishfinder/Chartplotter (9" WSVGA 1024x600 pixel display) with transom mount ALL-IN-ONE GT56UHD-TM transducer with depth/temp. (455/800/1000 Khz)	1.311,47
SYGMAP92SV/S	GARMIN ECHOMAP UHD2 92sv Fishfinder/Chartplotter (9" WSVGA 1024x600 pixel screen) display only	1.065,57
SPARE PARTS		
SYG13115-02	Power/data cable for ECHOMAP UHD2 sv	24,58
SYG12671-03	Mounting bracket for ECHOMAP UHD2 62sv	24,58
SYG12672-03	Mounting bracket for ECHOMAP UHD2 72sv	53,27
SYG12672-05	Mounting bracket for ECHOMAP UHD2 92sv	53,27
SYG13116-02	Protective cover for ECHOMAP UHD2 62sv	20,48
SYG13116-03	Protective cover for ECHOMAP UHD2 72sv	20,48
SYG13116-04	Protective cover for ECHOMAP UHD2 92sv	20,48
SYG12909	Transom mount ClearVü SideVü GT54UHD-TM transducer (standard equipment on SYGMAP62SV / SYGMAP72SV)	343,44
SYG13073	Transom mount ClearVü SideVü GT56UHD-TM transducer (standard equipment on SYGMAP92SV)	392,62

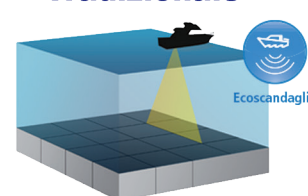
GARMIN 723XSV - 923XSV - 1223XSV MULTI-TOUCH COMBO



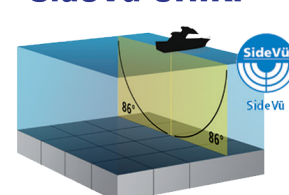
ClearVü CHIRP



Tradizionale



SideVü CHIRP



GPSMAP cartographic Fishfinder/Chartplotter with Multi-Touch color display, high sensitivity 10 Hz internal antenna that updates position and direction 10 times per second, worldwide database, tides table, solar and lunar calendar, wireless connectivity via WI-FI, 1 network input for 723XSV model, 2 network inputs for 923XSV and 1223XSV models, 1 USB port, NMEA 2000 and NMEA 0183 interface, J1939 port for reading data from compatible engines for 1223XSV model and slot for 2 micro SD cards.

The xsv combo models offer the most advanced sonar features commercially available without the need to install additional sonar modules. Thanks to the integrated dual channel 1 kW CHIRP module that allows simultaneous scanning on multiple frequencies (50/77/83/200 Khz), the innovative functions ClearVü™ -SideVü™ (260/455/800 kHz) and UHD ClearVü™ / SideVü™ (800/1000/1200kHz depending on the transducer) allow the visualization of objects, structures and fish in very high definition.

Complete with mounting bracket, flush mounting kit, power cable, protective cover, Italian and multilingual software, user's manual.


Gps/GLONASS 10 Hz integrated receiver.

Supports Garmin Marine Network, Radar Garmin, Panoptix™, autopilot, videocameras, AIS, DSC, GSD, GCV, Quatix and compatible Fusion audio systems.

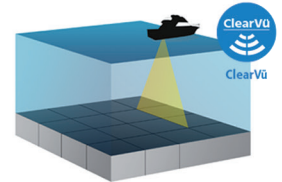
Optional Garmin Navionics+ or Garmin Navionics Vision+ MicroSD/SD cartography.

CODE	DESCRIPTION	VAT EXCLUDED €
SYGMAP723XSV/S	GARMIN GPSMAP 723XSV Fishfinder/Chartplotter (7" WSVGA screen 1024x600 pixel) colour display only	1.031,97
SYGMAP723XSV/R	GARMIN GPSMAP 723XSV Fishfinder/Chartplotter (7" WSVGA screen 1024x600 pixel) colour display only and GMR18HD+ radar	2.294,26
SYGMAP923XSV/S	GARMIN GPSMAP 923XSV Fishfinder/Chartplotter (9" WSVGA screen 1280x720 pixel) colour display only	1.466,39
SYGMAP923XSV/R	GARMIN GPSMAP 923XSV Fishfinder/Chartplotter (9" WSVGA screen 1280x720 pixel) colour display only and GMR18HD+ radar	2.671,31
SYGMAP1223XSV/S	GARMIN GPSMAP 1223XSV Fishfinder/Chartplotter (12" WXGA screen 1280X800 pixel) colour display only	2.671,31
SYGMAP1223XSV/R	GARMIN GPSMAP 1223XSV Fishfinder/Chartplotter (12" WXGA screen 1280X800 pixel) colour display only and GMR18HD+ radar	3.876,23
SPARE PARTS		
SYG12550	Power cable for GPSMAP 723 - 723xsv - 923 - 923xsv - 1223 - 1223xsv	28,68
SYG12992	Mounting bracket for GPSMAP 723 - 723xsv	28,68
SYG12992-01	Mounting bracket for GPSMAP 923 - 923xsv	32,78
SYG12992-02	Mounting bracket for GPSMAP 1223 - 1223xsv	32,79
SYG12989	Protective cover for GPSMAP 723 - 723xsv	20,48
SYG12989-01	Protective cover for GPSMAP 923 - 923xsv	24,58
SYG12989-02	Protective cover for GPSMAP 1223 - 1223xsv	24,58

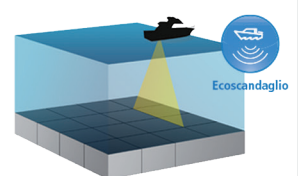
GARMIN ECHOMAP ULTRA 102SV - 122SV COMBO



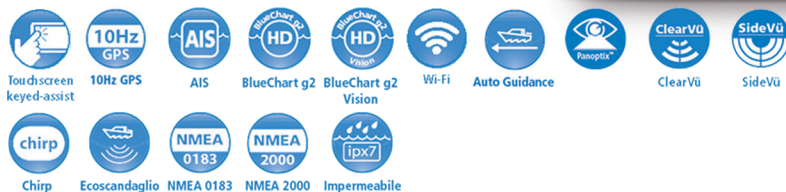
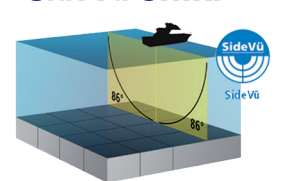
ClearVü CHIRP



Tradizionale



SideVü CHIRP



ECHOMAP ULTRA color cartographic Fishfinder/Chartplotter (WVGA 1280x800 pixel), equipped with traditional technology and CHIRP, which allows to analyze the seabed, show the presence of fish below the boat in real time and mark the spots where the fish are biting so you can easily return there. SideVü technology shows what is happening to the sides of your boat, an excellent way of finding structure and fish. Supports the Panoptix system including the innovative Panoptix LiveScope LVS12 latest generation transducer. Equipped with integrated Gps/GLONASS 10 Hz high sensitivity antenna, tide tables, NMEA 2000 interface.

Moreover, thanks to its Quickdraw Contours, it allows to track and memorize in total autonomy and in real time up to 1000 km² of HD bathymetric charts every 30 cm; these new data are readily available and can be shared for free with friends and fellow fishermen. ECHOMAP ULTRA is also equipped with Wi-Fi® to use the ActiveCaptain™ free app, which lets you connect your gps to the mobile network and access a new world of content, putting to full use your Garmin Marine instrumentation installed on board. Equipped with all-in-one GT54UHD-TM transom mount transducer equipped with ClearVü technology and SideVü UHD with high definition and traditional CHIRP fishfinder function in a single transducer, 2 micro SD card slots, mounting bracket, power and data cable, protective cover, Italian and multilingual software.

Compatible with AIS, DSC, Panoptix™ and Fusion systems.

Depth up to:

243 m approx* (with traditional CHIRP).

60 m approx* (ClearVü UHD).

38 m approx* for each side; 76 m total, with maximum depth of 9 m (high definition SideVü UHD).

150 m approx* for each side (SideVü).

* Maximum depth reachable depends on type of seabed, water physical-chemical properties and other factors.

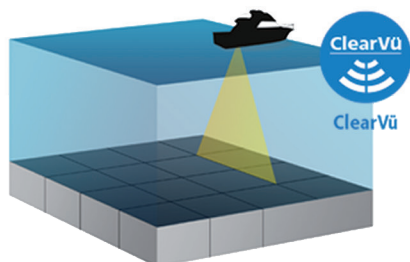
Optional Garmin Navionics+ or Garmin Navionics Vision+ MicroSD/SD cartography.

CODE	DESCRIPTION	VAT EXCLUDED €
SYGMAP102SV/56	GARMIN ECHOMAP ULTRA 102SV Fishfinder/Chartplotter (10" display) with transom mount ALL-IN-ONE GT56UHD-TM depth/temp. transducer (CHIRP 150/240 Khz) ClearVü/SideVü 455 kHz (425-485 kHz), 800 kHz (790-850 kHz), 1000 kHz (940-1100)	2.023,77
SYGMAP102SV/S	GARMIN ECHOMAP ULTRA 102SV Fishfinder/Chartplotter (10" screen) display only	1.720,49
SYGMAP122SV/56	GARMIN ECHOMAP ULTRA 122SV Fishfinder/Chartplotter (12" screen) with transom mount ALL-IN-ONE GT56UHD-TM depth/temp. transducer (CHIRP 150/240 Khz) ClearVü/SideVü 455 kHz (425-485 kHz), 800 kHz (790-850 kHz), 1000 kHz (940-1100)	2.802,46
SYGMAP122SV/S	GARMIN ECHOMAP ULTRA 122SV Fishfinder/Chartplotter (12" screen) display only	2.499,18
SPARE PARTS		
SYG12938	Power/data cable for ECHOMAP ULTRA 102sv - 122sv	24,58
SYG12841	ECHOMAP ULTRA 102sv mounting bracket	53,28
SYG12842	ECHOMAP ULTRA 122sv mounting bracket	81,97
SYG12841-01	Protective cover for ECHOMAP ULTRA 102sv	24,58
SYG12842-01	Protective cover for ECHOMAP ULTRA 122sv	24,58
SYG12909	ClearVü SideVü GT54UHD-TM transom mount transducer (supplied as standard)	343,44
SYG13073	Transom mount ClearVü SideVü GT56UHD-TM transducer (supplied as standard with SYGMAP102SV/56 - SYGMAP122SV/56)	392,62

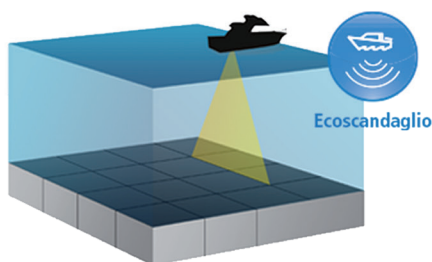
GARMIN 1022XSV - 1222XSV COMBO




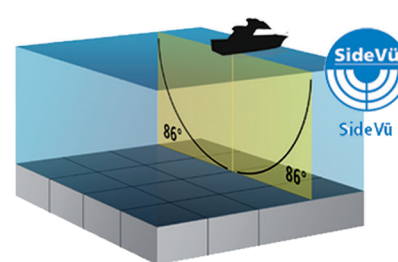
ClearVü CHIRP



Tradizionale



SideVü CHIRP



GPSMAP cartographic colour Fishfinder/Chartplotter, high sensitivity internal antenna, worldwide basemap, tide tables, wireless through WI-FI connectivity and Bluetooth with the possibility to transfer routes with BlueChart Mobile (optional) in wireless mode it is possible to connect the device to iPhone and iPad, with Virb action-cam and use Garmin apps. NMEA 2000 and NMEA 0183 interface, sonar recording function. Complete with integrated CHIRP module which allows a simultaneous scan on different frequencies (50/77/200 KHz) and the innovative CHIRP ClearVü and CHIRP SideVü™ for the visualization of objects, structures with HD resolution under and on both side of the boat, dual slot for micro SD card, mounting bracket, power and data cable, protective cover, Italian and multilingual software.

Gps/GLONASS 10 Hz integrated receiver.

Supports Garmin Marine Network, Radar Garmin, Panoptix™, autopilot, videocameras, AIS, DSC, GSD, GCV, Quatix and compatible Fusion audio systems.

Optional Garmin Navionics+ or Garmin Navionics Vision+ MicroSD/SD cartography.

CODE	DESCRIPTION	VAT EXCLUDED €
SYGMAP1022XSV	GARMIN GPSMAP 1022xsv fishfinder/chartplotter (10" WSVGA colour display 1024x600 pixel) with integrated CHIRP module without transducer and cartography	1.720,49
SYGMAP1222XSV	GARMIN GPSMAP 1222xsv fishfinder/chartplotter (12" WSVGA colour display 1280x800 pixel) with integrated CHIRP module without transducer and cartography	2.409,02
SPARE PARTS		
SYG12550	Power cable for GPSMAP 1022 – 1022xs – 1222 – 1222xsv	28,68
SYG12545-02	Mounting bracket for GPSMAP 1022 – 1022xsv	28,68
SYG12545-03	Mounting bracket for GPSMAP 1222 – 1222xsv	32,78
SYG12547-02	Protective cover for GPSMAP 1022 – 1022xs	24,58
SYG12547-03	Protective cover for GPSMAP 1222 – 1222xs	28,68

GARMIN GPSMAP8400XSV MULTI-TOUCH COMBO



- 10Hz GPS
- AIS
- Auto Guidance
- BlueChart g2 HD
- BlueChart g2 Vision
- Panoptix
- Chirp
- ClearVü
- App Helm
- Comandi Multimedia
- Multitouch
- NMEA 0183
- NMEA 2000
- Compatible Radar
- SideVü
- Ecoscandaglio
- Touchscreen
- Impermeabile
- Video
- Wi-Fi

GPSMAP 8400XSV cartographic Fishfinder/Chartplotter (**Multi-Touch** colour display, high brightness), 10 Hz high sensitivity internal antenna which updates position and heading 10 times per second, worldwide basemap, tide tables, sun and moon information, wireless connectivity via Wi-Fi® e ANT™, 4 network inputs, NMEA 2000, HDMI input and USB for a total integration, double slot for micro SD cards. **Xsv combined models offer the most advanced fishfinder functions without the necessity of installing additional fishfinder modules, thanks to double channel CHIRP 1 kW integrated module** which allows a simultaneous scan on different frequencies (50/77/200 KHz) and the innovative ClearVü and SideVü™ for the visualization of objects, structures with HD resolution. Complete with mounting bracket, power cable, NMEA 2000 cable, protective cover, Italian and multilingual software.

GPS/GLONASS/Galileo 10 Hz integrated receiver.

Supports Garmin Marine Network, Radar Garmin, – Black Box GSD and GCV, Panoptix transducers, videocameras, AIS, DSC, GRID, Quatix, Garmin Helm and compatible Fusion audio systems.

Optional Garmin Navionics+ or Garmin Navionics Vision+ MicroSD/SD cartography.

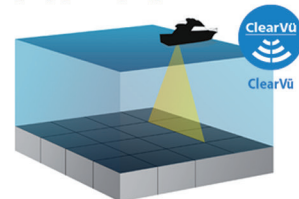
CODE	DESCRIPTION	VAT EXCLUDED €
SYGMAP8410XSV	GARMIN GPSMAP 8410XSV Fishfinder/Chartplotter multi-touch (10" WSVGA display 1920x1200 pixel) with integrated CHIRP module, display only	2.581,15
SYGMAP8412XSV	GARMIN GPSMAP 8412XSV Fishfinder/Chartplotter multi-touch (12" WSVGA display 1920x1200 pixel) with integrated CHIRP module, display only	3.786,07
SYGMAP8416XSV	GARMIN GPSMAP 8416XSV Fishfinder/Chartplotter multi-touch (16" WSVGA display 1920x1080 pixel) with integrated CHIRP module, display only	5.597,54
SPARE PARTS		
SYGMAP79S	Power cable for GPSMAP 8400 series	302,46
SYG12798	Bail mounting bracket for GPSMAP 8410 - 8410xsv	36,88
SYG12798-01	Bail mounting bracket for GPSMAP 8412 - 8412xsv	36,88
SYG12798-02	Bail mounting bracket for GPSMAP 8416 - 8416xsv	45,07
SYG12799	Protective cover for GPSMAP 8410 - 8410xsv	20,48
SYG12799-01	Protective cover for GPSMAP 8412 - 8412xsv	24,58
SYG12799-02	Protective cover for GPSMAP 8416 - 8416xsv	28,68

GARMIN FISHFINDERS

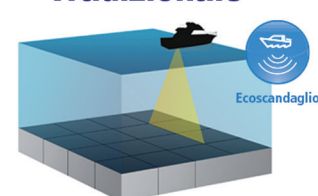
GARMIN STRIKER PLUS/VIVID SERIES FISHFINDER



ClearVü CHIRP



Tradizionale



STRIKER PLUS and STRIKER VIVID Fishfinder with color display, equipped with traditional technology and CHIRP, which allows to analyze the seabed, shows the presence of fish below the boat in real time and marks the spots where the fish are biting so you can easily return there. Equipped with integrated 5Hz GPS receiver showing boat speed and leeway information when fishing. Moreover, thanks to its Quickdraw Contours, it allows to track and memorize in total autonomy and in real time up to 1000 km² of HD bathymetry every 30 cm; these new data are readily available and can be shared for free with friends and fellow fishermen. ECHOMAP PLUS GPS (except model SYGMAP42CVP) are also equipped with Wi-Fi® to use the ActiveCaptain™ free app, which lets you connect your gps to the mobile network and access a new world of content, putting to full use your Garmin Marine instrumentation installed on board. Complete with micro SD card slot, mounting bracket, power and data cable, Italian and multilingual software, user's manual.

STRIKER PLUS 4: Depth up to 274 mt approximately*

STRIKER VIVID 4CV/5CV/7CV Depth up to:

230 m approximately* (ClearVü)

580 m approximately* (with 77/200 kHz transducer)

* Maximum depth reachable depends on type of seabed, water physical-chemical properties and other factors.

Not cartographic.


CODE	DESCRIPTION	VAT EXCLUDED €
SYG4P	GARMIN STRIKER PLUS 4 Fishfinder (4,3" display QSVGA - 480x320 pixel) with 50/77/200 kHz (200 W)- CHIRP mid-band depth/temp. transom mount transducer	139,34
SYG4CVP	GARMIN STRIKER VIVID 4cv Fishfinder (4,3" display 272 x 480 HVGA - 272x480 pixel) with transom mount transducer depth/temp. GT20-TM ClearVü (77/200 - 455/800 kHz)	163,93
SYG5CVP	GARMIN STRIKER VIVID 5cv Fishfinder (5" display WVGA - 800x400 pixel) with transom mount transducer depth/temp. GT20-TM ClearVü (77/200 - 455/800 kHz)	295,07
SYG5CVP/S	GARMIN STRIKER VIVID 5cv Fishfinder (5" display WVGA - 800x400 pixel) without transducer	204,91
SYG7CVP	GARMIN STRIKER VIVID 7cv Fishfinder (7" display WVGA - 800x400 pixel) with transom mount transducer depth/temp. GT20-TM ClearVü (77/200 - 455/800 kHz)	393,43

SPARE PARTS

SYG12199-04	Power cable for STRIKER, STRIKER PLUS and STRIKER VIVID Series	20,48
SYG12439-10	Mounting bracket for STRIKER PLUS/STRIKER VIVID 4 - 4CV	12,29
SYG12439-01	Mounting bracket for STRIKER PLUS/STRIKER VIVID 5CV - 7CV - 7SV	20,48
SYG13129	Protective cover for STRIKER PLUS/STRIKER VIVID 4 - 4CV	16,39
SYG13130	Protective cover for STRIKER PLUS/STRIKER VIVID 5CV	20,48
SYG13131	Protective cover for STRIKER PLUS/STRIKER VIVID 7CV - 7SV	20,48
SYG10249-20	Dual Beam transom mount transducer (supplied as standard on SYG4P)	61,47
SYG01960	ClearVü GT20-TM Echowave CV transom mount transducer (supplied as standard on SYG4CVP/5CVP/7CVP)	105,74

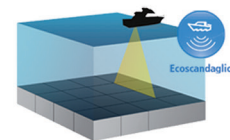


GARMIN STRIKER VIVID 7SV - 9SV FISHFINDER

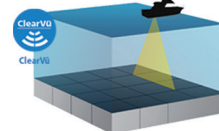


Wi-Fi

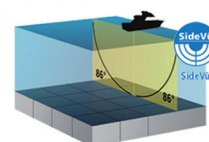
Tradizionale



ClearVü CHIRP



SideVü CHIRP



STRIKER VIVID SV Fishfinder (WVGA colour 800x400 pixel display) equipped with traditional technology and CHIRP to analyze the seabed, show the presence of fish below the boat in real time and mark the spots where the fish are biting so you can easily return there. SideVü technology shows what is happening to the sides of your boat, an excellent way of finding structure and fish. Equipped with integrated 5 Hz GPS that shows informations regarding boat's speed and the leeway when fishing. Moreover, thanks to its Quickdraw Contours, it allows to track and memorize in total autonomy and in real time up to 1000 km² of HD bathymetrics every 30 cm; these new data are readily available and can be shared for free with friends and fellow fishermen. It is also equipped with Wi-Fi® to use the ActiveCaptain™ free app, which lets you connect your gps to the mobile network and access a new world of content, putting to full use your Garmin Marine instrumentation installed on board. Supplied with CHIRP (150-240 kHz) ClearVü and SideVü (455/800 kHz) transom mount transducer which provides higher level details even at boat's sides, mounting bracket, power cable, Italian and multilingual software.

STRIKER VIVID 7SV Depth up to:
150 m approximately* (ClearVü/SideVü)
240 m approximately* (with 77/200 kHz transducer)

STRIKER VIVID 9SV Depth up to:
230 m approximately* (ClearVü)
150 m approximately* (SideVü)
530 m approximately* (with 77/200 kHz transducer)

* Maximum depth reachable depends on type of seabed, water physical-chemical properties and other factors.










Not cartographic.

CODE	DESCRIPTION	VAT EXCLUDED €
SYG7SVP	GARMIN STRIKER VIVID 7sv Fishfinder (7" display) with transom mount transducer depth/temp. GT52HW-TM ClearVü/SideVü (150/240 - 455/800 kHz)	491,80
SYG7SVP/S	GARMIN STRIKER VIVID 7sv Fishfinder (7" display) without transducer	319,66
SYG9SVP	GARMIN STRIKER VIVID 9sv Fishfinder (9" display) with transom mount transducer depth/temp. GT52HW-TM ClearVü/SideVü (150/240 - 455/800 kHz)	573,76
SYG9SVP/S	GARMIN STRIKER VIVID 9sv Fishfinder (9" display) without transducer	433,61
SPARE PARTS		
SYG12199-04	Power cable for STRIKER, STRIKER PLUS and STRIKER VIVID Series	20,48
SYG12439-01	Mounting bracket for STRIKER PLUS/STRIKER VIVID 5CV - 7CV - 7SV	20,48
SYG12439-03	Mounting bracket for STRIKER PLUS/STRIKER VIVID 9SV	20,48
SYG13131	Protective cover for STRIKER PLUS/STRIKER VIVID 7CV - 7SV	20,48
SYG13132	Protective cover for STRIKER PLUS/STRIKER VIVID 9SV	20,48
SYG12405	ClearVü SideVü GT52HW-TM transom mount transducer Echomap SV (supplied as standard)	302,46









ACCESSORIES FOR GARMIN FISHFINDER

GARMIN ALL-IN-ONE TRANSOM MOUNT TRANSDUCERS





CODE	FUNCTIONS AND FREQUENCY	COMPATIBILITY	PIN NO.	VAT EXCLUDED €
 SYG01960-01	Transom mount transducer GT20-TM Traditional: 77/200 kHz, 500 W CHIRP ClearVü: 435-475, 800-840 kHz, 500 W	GSD 25 GPSMAP xsv/xs echoMAP cv echoMAP CHIRP 72cv,72sv,92sv	8	130,33
 SYG01960	Transom mount transducer GT20-TM Traditional: 77/200 kHz, 500 W ClearVü: 455 kHz, 500 W	echoMAP 42cv, 71sv,91sv echoMAP CHIRP 42cv, 52cv,62cv	4	105,74
 SYG01962	Transom mount transducer GT21-TM Traditional: 50/200 kHz, 600 W CHIRP ClearVü: 245-275, 455-465 kHz, 500 W	GSD 25 GPSMAP xsv/xs	8	171,31
	Transom mount transducer GT21-TM Traditional: 50/200 kHz, 600 W ClearVü: 260 kHz, 500 W	echoMAP echoMAP CHIRP STRIKER		
 SYG12403	Transom mount transducer GT22HW-TM CHIRP: 150-240 kHz, 250 W CHIRP ClearVü: 455/800 kHz, 500 W	STRIKER echoMAP CHIRP GPSMAP xs/xsv GSD 25	8	171,31
 SYG12404	Transom mount transducer GT23M-TM CHIRP: 80-160 kHz, 600 W CHIRP ClearVü: 260-455 kHz, 500 W	STRIKER, echoMAP CHIRP GPSMAP xs/xsv, GSD 25	8	302,46
 SYG01966	Transom mount transducer GT51M-TM CHIRP: 80-160 kHz, 600 W CHIRP ClearVü/SideVü: 245-275, 455-465 kHz, 500 W	echoMAP CHIRP sv echoMAP UHD GSD 25 GPSMAP xsv STRIKER sv	12	515,57
 SYG12405	Transom mount transducer GT52HW-TM CHIRP: 150-240 kHz, 250 W CHIRP ClearVü/SideVü: 455-800 kHz, 500 W x 3	STRIKER 7sv, 9sv echoMAP CHIRP 72/92sv GPSMAP xsv, GSD 25	12	302,46
 SYG12909	Transom mount transducer GT54UHD-TM Traditional CHIRP: CHIRP 150-240 kHz, 350 W CHIRP ClearVü UHD 760/880 kHz, 350 W SideVü UHD:1080-1230 kHz, 350 W SideVü 455 kHz, 425-485 kHz, 350 W	Echomap Ultra	12	343,44
 SYG13073	Transom mount GT56UHD-TM transducer CHIRP High-Wide (150-240 kHz) UHD ClearVu 1000 kHz (940-1100) CHIRP ClearVu 800 kHz (740-900) CHIRP ClearVü 455 kHz (400-500) UHD SideVü 1000kHz (940-1100) CHIRP SideVü 455 kHz (400-500) CHIRP SideVü 800 kHz (740-900)	Echomap UHD SV	12	392,62

GARMIN TRADITIONAL TRANSOM MOUNT TRANSDUCERS







CODE	DESCRIPTION	COMPATIBILITY	PIN NO.	VAT EXCLUDED €
 SYG10272	Transom mount transducer with depth/temp. 50/200 Khz, 500 W	GPSMAP 421S/521S/526S/720S - GSD22	6	61,47
 SYG10192-21	Transom mount transducer with depth/speed/temp. P66 50/200 Khz, 600 W	echoMAP Series GPSMAP xs/xsv - GSD24 Series	8	188,52
 SYG10249-40	Transom mount transducer depth only 77/200 Khz, 500 W	echoMAP Series GPSMAP xs/xsv - GSD24 Series	8	69,66
 SYG10249-20	Transom mount transducer with depth/temp.77/200 Khz, 500 W	ECHO Series STRIKER 4	4	61,47
 SYG10272-10	Transom mount transducer with depth/temp. 50/200 Khz, 500 W	echoMAP Series GPSMAP xs/xsv - GSD24 Series ECHO Series (Echo series requires adapter cable for transducers from 8 to 4 pin SYG11947)	8	69,66
 SYG11928-20	Transom mount transducer with depth/temp CHIRP TM150M 99/155 Khz, 300 W	GPSMAP xs/xsv Series	8	343,44

N.B.: **plastic** transducers are suitable for **fiberglass, STEEL** and **aluminium** hulls.
Bronze and **steel** transducers are suitable for **wood** and **fiberglass** hulls.

GARMIN ALL-IN-ONE THRU-HULL TRANSDUCERS


CODE	FUNCTIONS AND FREQUENCY	COMPATIBILITY	PIN NO.	VAT EXCLUDED €
 SYG01962-10	Thru-hull transducer GT21-TH Traditional: 50/200 kHz, 600W CHIRP ClearVü: 245-275, 455-465 kHz, 500 W	GSD 25 GPSMAP xsv/xs	8	474,59
	Thru-hull transducer GT21-TH Traditional: 50/200 kHz, 600 W ClearVü: 260 kHz, 500 W	echoMAP echoMAP CHIRP		
 SYG12404-10	Thru-hull transducer GT23M-TH CHIRP: 80-160 kHz, 600 W CHIRP ClearVü: 260-455 kHz, 500 W	STRIKER, echoMAP CHIRP GPSMAP xs / xsv, GSD 25	8	687,70
 SYG01961-10	Thru-hull transducer GT30-TH CHIRP ClearVü/SideVü: 439-480, 804-840 kHz, 500 W NO TRADITIONAL	echoMAP CHIRP sv GSD 25 GCV 10 STRIKER sv	12	605,74
 SYG01966-10	Thru-hull transducer GT51M-TH CHIRP: 80-160 kHz, 600 W CHIRP ClearVü/SideVü: 245-275, 455-465 kHz, 500W	echoMAP CHIRP sv GSD 25 GPSMAP xsv STRIKER sv	12	777,87

GARMIN TRADITIONAL THRU-HULL TRANSDUCERS

CODE	DESCRIPTION	COMPATIBILITY	PIN NO.	VAT EXCLUDED €
 SYG10218-21	Thru hull plastic transducer with depth/temp. P19, 77/200 Khz, 500 W	ECHO Series (Echo series requires adapter cable for transducers from 8 to 4 pin SYG11947) echoMAP Series GPSMAP xs/xsv Series GSD24	8	180,32
 SYG10217-21	Thru hull bronze transducer with depth/temp. B619, 77/200 Khz, 500 W	ECHO Series (Echo series requires adapter cable for transducers from 8 to 4 pin SYG11947) echoMAP Series GPSMAP xs/xsv Series GSD24	8	213,11
 SYG10194-21	Thru hull plastic transducer with depth/temp. P319 low profile 50/200 Khz, 600 W	GPSMAP 421S/521S/526S/720S – GSD22 (old GPSMAP series needs the adaptor cable for transducer from 8 to 6 pin SYG11612) echoMAP Series GPSMAP xs/xsv Series GSD24	8	180,32
 SYG10182-21	Thru hull bronze transducer with depth/temp. B117 low profile 50/200 Khz, 600 W	GPSMAP 421S/521S/526S/720S – GSD22 (old GPSMAP series needs the adaptor cable for transducer from 8 to 6 pin SYG11612) echoMAP Series GPSMAP xs/xsv Series GSD24	8	286,88
 SYG10183-22	Thru hull bronze transducer with depth/temp./speed B744V with fairing block 50/200 Khz, 600 W	GPSMAP 421S/521S/526S/720S – GSD22 (old GPSMAP series needs the adaptor cable for transducer from 8 to 6 pin SYG11612) echoMAP Series GPSMAP xs/xsv Series GSD24	8	515,57
 SYG12402-20	Thru-hull transducer GT15M-TH CHIRP ClearVü: 85-165 kHz, 600 W	echoMAP CHIRP GPSMAP xsv/xs	8	343,44

N.B.: **plastic** transducers are suitable for **fiberglass**, **STEEL** and **aluminium** hulls.
Bronze and **steel** transducers are suitable for **wood** and **fiberglass** hulls.

GARMIN ALL-IN-ONE IN HULL TRANSDUCERS

CODE	DESCRIPTION	COMPATIBILITY	PIN NO.	VAT EXCLUDED €
 SYG12402	In hull transducer GT15M-IH CHIRP: 85-165 kHz, 600 W	STRIKER, echoMAP CHIRP GPSMAP xs/xsv GSD 25	8	163,11

N.B.: **plastic** transducers are suitable for **fiberglass**, **STEEL** and **aluminium** hulls.
Bronze and **steel** transducers are suitable for **wood** and **fiberglass** hulls.



PANOPTIX™ PS31 FORWARD

The latest generation Panoptix transducer represents the absolute innovation for navigation safety and guarantees an indispensable aid for the most demanding fishermen. It allows, in fact, to scan and display in real time all that is in front or under the boat, guaranteeing an exact and extremely realistic perception. You can really see the fish and the baits swimming around, under or in front of your boat, all in real time.

Compatible with the GPSMAP® 8400 series multifunction devices, the GPSMAP 7400, GPSMAP 1222/1222xsv Touch, GPSMAP 1022/1222, GPSMAP 722/922 chartplotters series and with the Echomap Plus 72cv/72sv/92sv and with GPSMAP 721/820/1020 and GPSMAP 8000 fishfinder/chartplotter combo series.



CODE	DESCRIPTION	VAT EXCLUDED €
SYGPS31	Panoptix PS31 Forward	1.376,23
SPARE PARTS		
SYG00351	GMS 10 HUB ethernet with 5 inputs 10 - 35 V	392,62

ADAPTER AND EXTENSION CABLES



ADAPTOR CABLE		
CODE	DESCRIPTION	VAT EXCLUDED €
SYG11947	Adapter cable for 8 pin transducer with 4 pin display	20,48
SYG11612	Adapter cable for 8 pin transducer with 6 pin display	20,49
SYG11615	Adapter cable for 6 pin transducer with 4 pin display	20,48
SYG12122-10	Adapter cable for 8 pin transducer with 12 pin display	20,48
SYG11613	Transducer to 8 pin sounder adapter wire block	61,47

EXTENSION CABLES		
CODE	DESCRIPTION	VAT EXCLUDED €
SYG11617-50	8-pin 3 meters extension cable	36,88
SYG11617-52	8-pin 9 meters extension cable	53,27
SYG11617-32	12-pin 3 meters extension cable	36,88
SYG11617-42	12-pin 9 meters extension cable	45,07
SYG11617-10	4-pin 3 meters extension cable	32,78


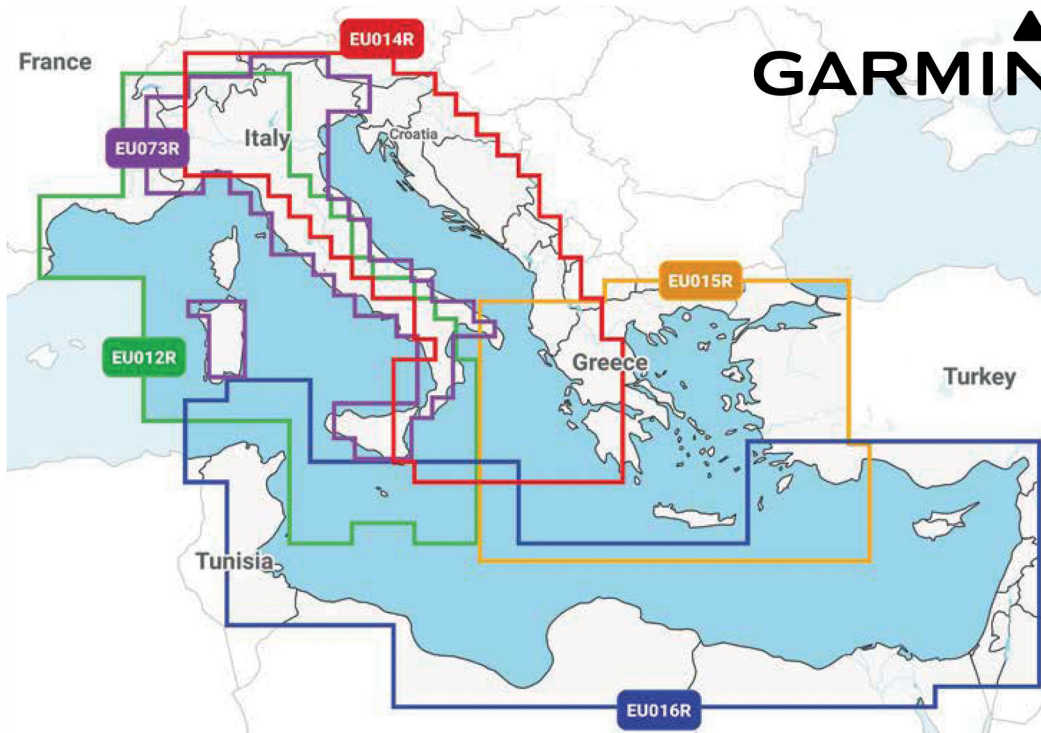
NOTES: Do not use more extension cables on the same line.

STARTER KIT NMEA 2000


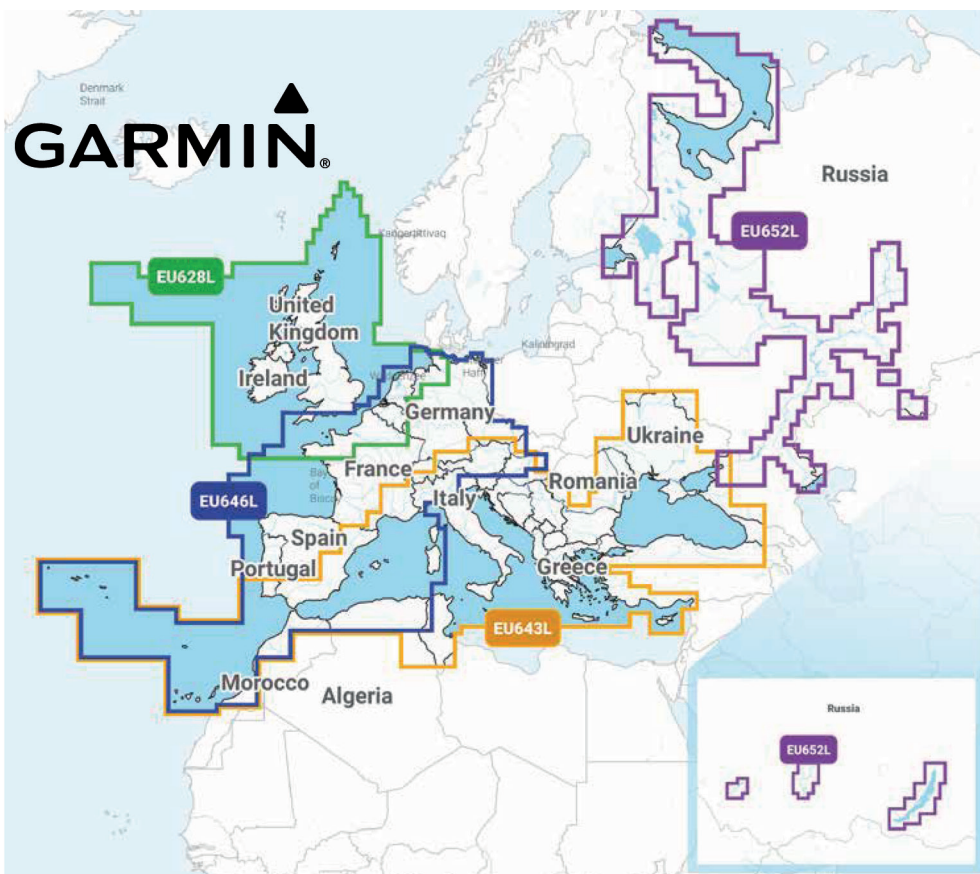
Kit required to build an NMEA 2000 network, includes: NMEA 2000 drop cable, 6m NMEA 2000 backbone cable, NMEA 2000 power cable, 'T' connectors and terminators.



CODE	DESCRIPTION	VAT EXCLUDED €
SYG11442	NMEA 2000 Starter kit	89,34

GARMIN CARTOGRAPHY
GARMIN NAVIONICS+ REGULAR CARD
NEW


CODE	DESCRIPTION	VAT EXCLUDED €
SYGNSEU012R	Garmin Navionics+ Regular Italy West Coast card	131,14
SYGNSEU014R	Garmin Navionics+ Regular Italy Adriatic Coast card	131,14
SYGNSEU073R	Garmin Navionics+ Regular Italy Lakes and Rivers card	131,14

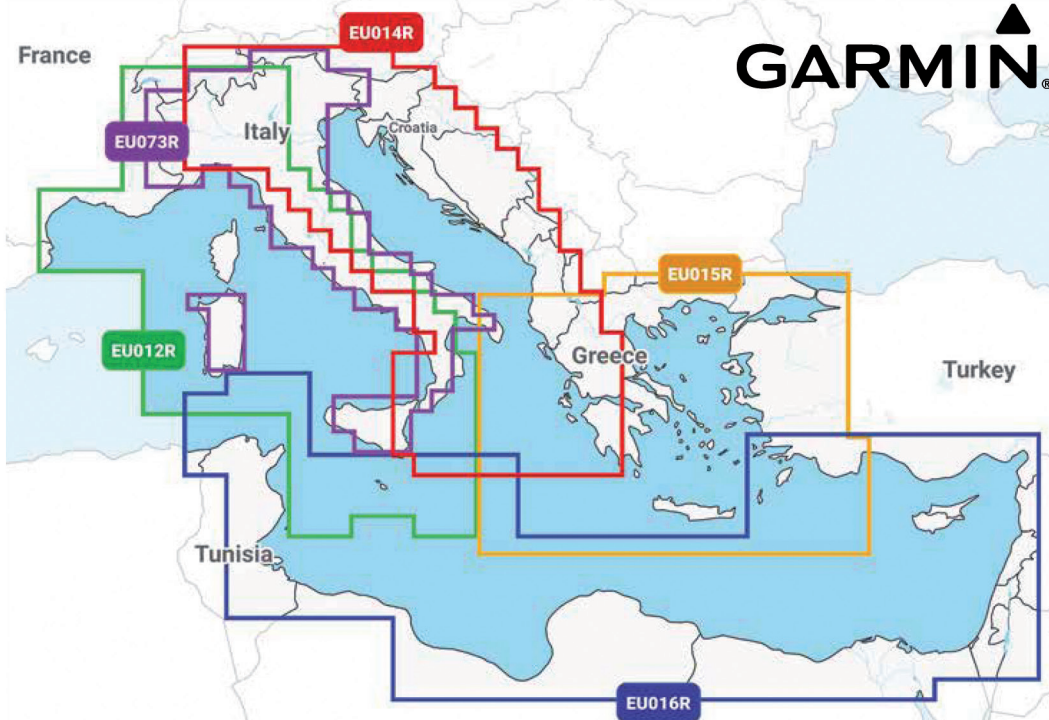
GARMIN NAVIONICS+ LARGE CARD
NEW


CODE	DESCRIPTION	VAT EXCLUDED €
SYGNSEU643L	Garmin Navionics+ Large Mediterranean Sea and Black Sea card	204,91

GARMIN NAVIONICS+ VISION REGULAR CARD

NEW

- Carta Nautica
- SonarChart™
- Community Edits
- Aggiornamenti quotidiani



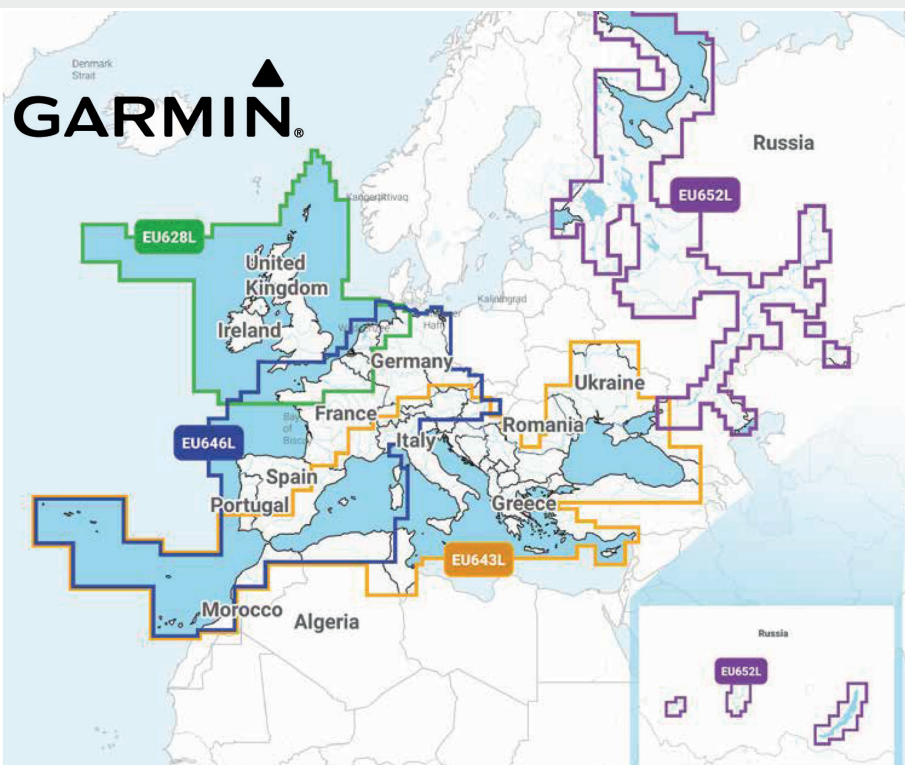
- Autorouting da Molo a Molo
- SonarChart™ Live
- Opzioni Mappa Avanzate
- Plotter Sync

CODE	DESCRIPTION	VAT EXCLUDED €
SYGNVEU012R	Garmin Navionics+ Vision Regular Italy West Coast card	204,91
SYGNVEU014R	Garmin Navionics+ Vision Regular Italy and Adriatic Coast card	204,91
SYGNVEU073R	Garmin Navionics+ Vision Regular Italy Lakes and Rivers card	204,91

GARMIN NAVIONICS VISION+ LARGE CARD

NEW

- Carta Nautica
- SonarChart™
- Community Edits
- Aggiornamenti quotidiani

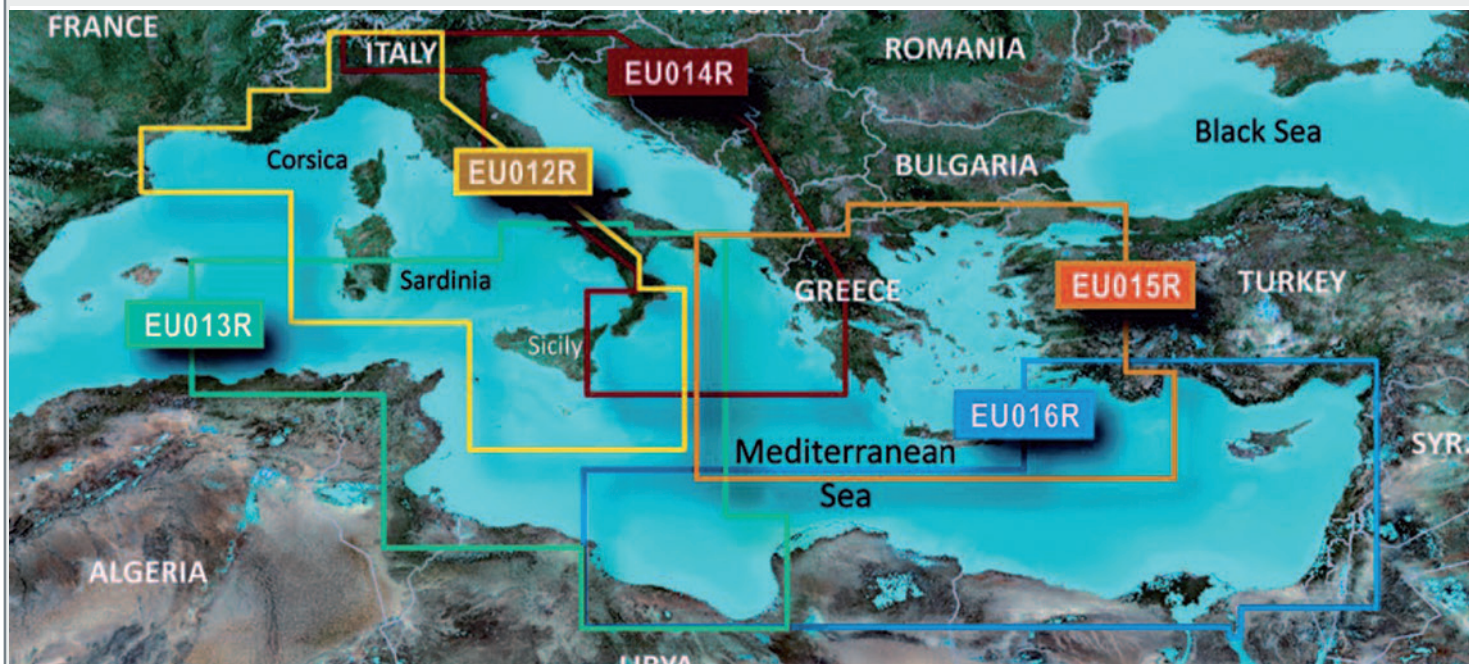


- Autorouting da Molo a Molo
- SonarChart™ Live
- Opzioni Mappa Avanzate
- Plotter Sync

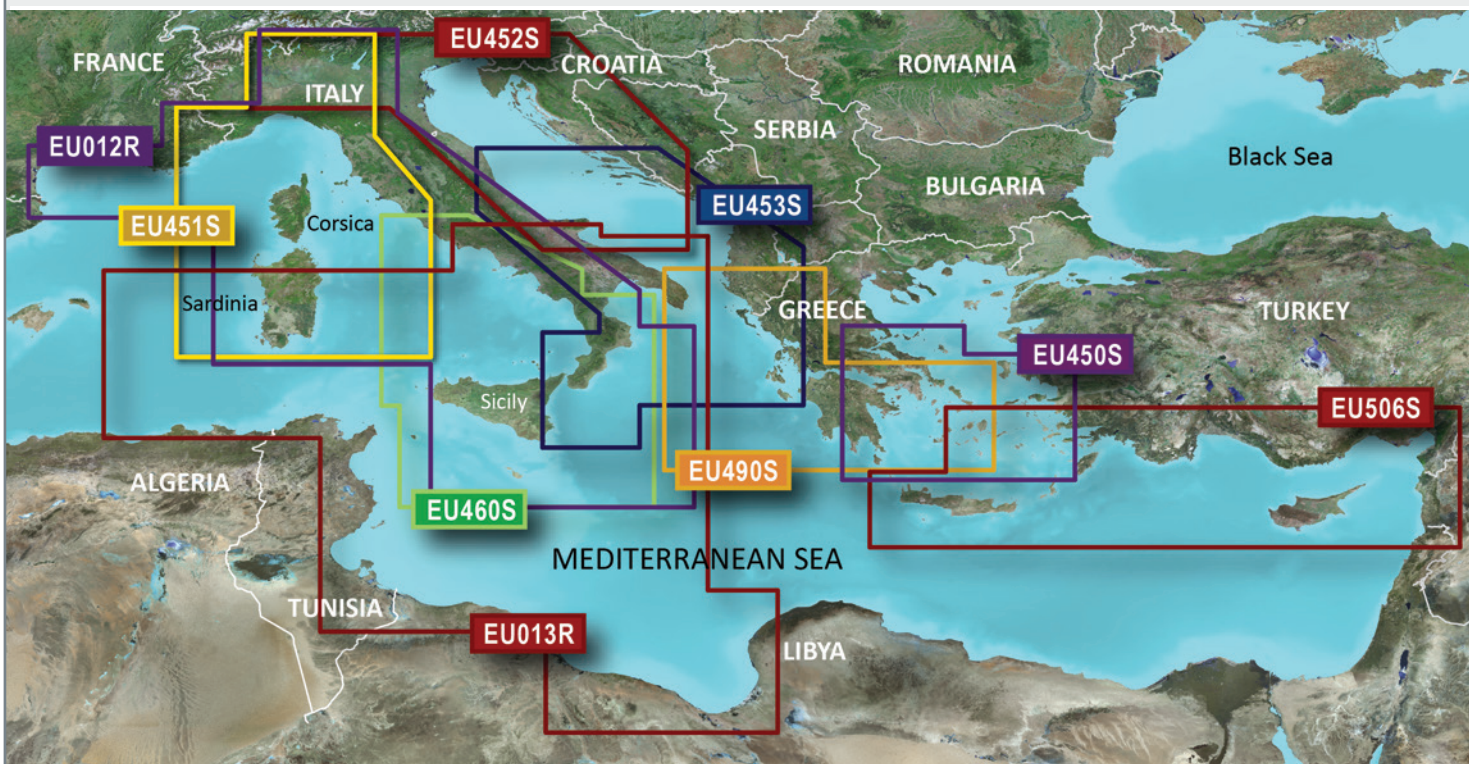
CODE	DESCRIPTION	VAT EXCLUDED €
SYGNVEU643L	Garmin Navionics Vision+ Large Mediterranean Sea and Black Sea card	286,88

INSTRUMENTATION COMPATIBILITY TABLE

Instrument	NAVIONICS+	NAVIONICS+ VISION	Instrument	NAVIONICS+	NAVIONICS+ VISION
ECHOMAP™UHD(7/9)	X	X	GPSMAP7X2/9X2/12X2PLUS	X	X
ECHOMAPUHD2(5/7)	X	X	GPSMAP7X3/9X3/12X3	X	X
ECHOMAPULTRA(10/12)	X	X	GPSMAP8400/8600	X	X
GPSMAP®10x2/12x2	X	X	GPSMAP8700BB	X	X
GPSMAP12X2TOUCH	X	X	GPSMAPA12-VOLVO	X	X
GPSMAPA12	X	X	GPSMAP7X3/9X3/12X3-VOLVO	X	X
GPSMAPA7	X	X	GPSMAP8400/8600-VOLVO	X	X

GARMIN REGULAR BLUECHART G3 - G3 VISION CARD


CODE	DESCRIPTION	VAT EXCLUDED €
SYGHXEU012R	Garmin Regular G3 MicroSD or SD card Italy west coast	139,34
SYGVEU012R	Garmin Regular G3 VISION MicroSD or SD card Italy west coast	245,89
SYGHXEU013R	Garmin Regular G3 MicroSD or SD card Italy south-west coast and Tunisia	139,34
SYGVEU013R	Garmin Regular G3 VISION MicroSD or SD card Italy south-west coast and Tunisia	245,89
SYGHXEU014R	Garmin Regular G3 MicroSD or SD card Italy - Adriatic Sea	139,34
SYGVEU014R	Garmin Regular G3 VISION MicroSD or SD card Italy - Adriatic Sea	245,89

GARMIN SMALL BLUECHART G3 VISION CARD


CODE	DESCRIPTION	VAT EXCLUDED €
SYGVEU451S	Garmin Small G3 VISION MicroSD or SD card Liguria, Corsica and Sardinia	204,91
SYGVEU452S	Garmin Small G3 VISION MicroSD or SD card Adriatic Sea north coast	204,91
SYGVEU453S	Garmin Small G3 VISION MicroSD or SD card Adriatic Sea south coast	204,91
SYGVEU460S	Garmin Small G3 VISION MicroSD or SD card Sicily to Ostia Lido	204,91

LOWRANCE®



LOWRANCE FISHFINDER/PLOTTERS

LOWRANCE HDS PRO COMBO

NEW



The new HDS PRO Full Multi-touch fishfinder/chartplotter range is an evolution of the already popular HDS LIVE series. With integrated support for the new 1.2 MHz HD ultra-high definition Active Imaging™ and the new ActiveTarget® 2 Live high-resolution sonar (optional), you'll get an even smoother and more accurate picture, offering a complete real-time view in Forward, Down and Scout views. *SideScan Fish Reveal requires the S3100 sonar module and a compatible transducer.

Main features:

- SOLARMAX™ IPS HD DISPLAY with touchscreen viewable at extreme angles and through polarized lenses.
- SUPERIOR CONNECTIVITY: support for NMEA 2000®, Wireless and Bluetooth
- SIMPLE CONTROLS large programmable keys for 10", 12" & 16" sizes
- NEW OVERLAYS: Support for ActiveTarget™ Scout and Ghost® 360 chart overlays
- ULTIMATE FISHING SYSTEM COMPATIBILITY Bow-to-stern control of Power-Pole® anchors, Ghost®, and more.
- C-MAP® GENESIS LIVE for a real-time mapping whereby the unit creates a cartography overlay of depth contours based on active sonar soundings.

9", 10", 12" and 16" versions available, they are supplied with mounting bracket, power cable, preloaded worldwide base map, Italian and multilingual software, user's manual.

Compatible with HALO radar - autopilot (NAC1 and NAC2), NMEA 2000®, Lowrance fuel flow sensors and with the SiriusXM® Weather/Audio system to monitor the evolution of weather conditions and listen to your favorite tunes. VHF and AIS integration.

Depth up to:

- 90 m approx* (DownScan 455/800 kHz).
- 300 m approx* (with transducer 83/200 kHz).
- 450 m approx* (with transducer 50/200 kHz).
- 750 m approx* (with thru hull 1 kW transducer).

* depth capacity depends on sea bottom and other water conditions.

Optional Navionics+ - Platinum+ - C-MAP REVEAL and DISCOVER SD cartography.

CODE	DESCRIPTION	VAT EXCLUDED €
GN622884	LOWRANCE HDS 9 PRO fishfinder/chartplotter (9" - 1280 x 720 pixel display) with transom mount depth/temp. transducer traditional Active Imaging HD 3-IN-1 200 kHz, 83 kHz CHIRP and SideScan 455/800 kHz c/Active Imaging 3 in 1	2.099,00
GN622884/S	LOWRANCE HDS 9 PRO fishfinder/chartplotter (9" - 1280 x 720 pixel display) without transducer	1.899,00
GN622886	LOWRANCE HDS 10 PRO fishfinder/chartplotter (10" - 1280 x 800 pixel display) with transom mount with depth/temp. Active Imaging HD 3-IN-1 200 kHz traditional transducer, 83 kHz CHIRP and SideScan 455/800 kHz c/Active Imaging 3 in 1	2.799,00
GN622886/S	LOWRANCE HDS 10 PRO fishfinder/chartplotter (10" - 1280 x 800 pixel display) without transducer	2.599,00
GN622888	LOWRANCE HDS 12 PRO fishfinder/chartplotter (12" - 1280 x 800 pixel display) with transom mount depth/temp. Active Imaging HD 3-IN-1 200 kHz traditional transducer, 83 kHz CHIRP and SideScan 455/800 kHz c/Active Imaging 3 in 1	3.349,00
GN622888/S	LOWRANCE HDS 12 PRO fishfinder/chartplotter (12" - 1280 x 800 pixel display) without transducer	3.149,00
SPARE PARTS		
GN623031	Power cable for HDS PRO - LIVE - CARBON (all models)	36,99
GN623025	Metal mounting bracket for HDS-9 PRO - LIVE	33,99
GN623023	Metal mounting bracket for HDS-10 PRO	50,00
GN623026	Metal mounting bracket for HDS-12 PRO- LIVE	58,99
GN623016	Protective cover for HDS-9 PRO - LIVE	31,99
GN623016/2	Protective cover for HDS-10 PRO - LIVE	32,00
GN623021	Protective cover for HDS-12 PRO - LIVE	31,99
GN622979	Transom mount Active Imaging™ 3-in-1 transducer depth/temp. High Resolution (CHIRP/Side/down) supplied as standard on GN622884 / GN622886 / GN622888	449,00

LOWRANCE ELITE FS COMBO



ELITE FS 7



ELITE FS 9

ELITE FS multi-touch fishfinder/chartplotter (TFT LCD colour screen, with LED backlighting 800x480 pixels), high-sensitivity internal antenna and NMEA 2000 interface. For maximum convenience in the water, it is also possible to display SMS notifications/incoming calls directly on the ELITE FS screen via Bluetooth®, allowing you to keep your smartphone in a safe place. Thanks to the new ActiveImaging™ sonar and ActiveTarget™ you will be able to scan the seabed faster with an industry-leading level of detail and image quality, with coverage never before achieved by other technologies. Supplied complete with HDI Med/High 83/200 transducer and DownScan 455/800 kHz or with the new Active Imaging™ 3-IN-1 transducer, rotating and tilting quick release mounting bracket, power cable, protective cover, software in Italian and multilingual.

Supports Lowrance Broadband 3G/4G - radar HALO – radar HALO+ - marine audio SonicHub server - Lowrance fuel sensors. VHF, AIS and autopilot integration.

- Depth up to 90 m approx* (DownScan 455/800 kHz).
- 300 m approx* (with 83/200 kHz transducer).
- 450 m approx* (with 50/200 kHz transducer).
- 61m approx* (side distance 455 kHz)
- 750 m approx* (with traditional thru hull 1 kW transducer).

* depth capacity depends on sea bottom and other water conditions.

Optional Navionics+ - Platinum+ - C-MAP REVEAL and DISCOVER SD cartography.

CODE	DESCRIPTION	VAT EXCLUDED €
GN622911/S	LOWRANCE ELITE FS 7 Fishfinder/Chartplotter (7" display) without transducer	849,00
GN622911	LOWRANCE ELITE FS 7 Fishfinder/Chartplotter (7" display) with transom mount depth/temp. transducer HDI Mid/High CHIRP 83/200 e DownScan 455/800 kHz	899,00
GN622912	LOWRANCE ELITE FS 7 Fishfinder/Chartplotter (7" display) with transom mount depth/temp. transducer Active Imaging™ 3-IN-1 (Mid/High CHIRP 83/200, DownScan and SideScan 455/800 kHz)	999,00
GN622916/S	LOWRANCE ELITE FS 9 Fishfinder/Chartplotter (9" display) without transducer	949,00
GN622916	LOWRANCE ELITE FS 9 Fishfinder/Chartplotter (9" display) with transom mount depth/temp. transducer Active Imaging™ 3-IN-1 (Mid/High CHIRP 83/200, DownScan and SideScan 455/800 kHz)	1.099,00
SPARE PARTS		
GN623030	Power cable for ELITE FS (7 - 9) series	32,99
GN623024	Mounting bracket for ELITE FS 7	33,99
GN623025	Mounting bracket for ELITE FS 9	33,99
GN623018/FS	Protective cover for ELITE FS 7	22,25
GN623019/FS	Protective cover for ELITE FS 9	30,26
GN622962	Transom mount Skimmer DownScan 83/200/455/800 kHz transducer (supplied as standard with GN622911)	145,00
GN622974	Transom mount echo/temp Active Imaging™ 3-IN-1 transducer (Mid/High CHIRP 83/200, DownScan and SideScan 455/800 kHz) supplied as standard with GN622912/16)	361,99



LOWRANCE REVEAL CHIRP COMBO

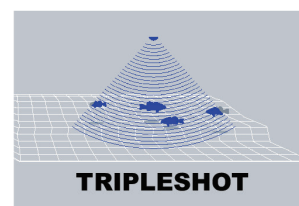



HOOK REVEAL 5

HOOK REVEAL 7



HOOK REVEAL 9



REVEAL CHIRP Fishfinder/Chartplotter (white LED color screen, sun readable with SolarMax + technology, 800x480 pixel) with high sensitivity internal GPS antenna. Available in 3 versions

- Reveal HDI transducer (traditional skimmer 50/200 kHz, 200W RMS and DownScan Imaging™ 455/800 kHz, 500W RMS);
- Reveal 2-in-1 transducer (traditional 83/200 kHz, 200W RMS and DownScan Imaging™ 455/800 kHz, 500W RMS)
- TripleShot 3-in-1 transducer (traditional skimmer 200 kHz, 200W RMS, SideScan and DownScan Imaging™ 455/800 kHz, 500W RMS)

FishReveal function makes it easier to find and identify fish, combining the proven performance of the fish in a single screen. Lowrance CHIRP sonar and high resolution images of DownScan Imaging's fish holding facility.

Targets light up on display. Complete with micro SD card slot, mounting bracket, power cable, Italian and multilingual software.

LOWRANCE REVEAL 5 and 7 WITH HDI TRANSDUCER depth up to:

- 50 m approx* (DownScan 455/800 kHz).
- 200 m approx* (with 83/200 kHz transducer).
- 300 m approx* (with 50/200 kHz transducer).

LOWRANCE REVEAL 7 and 9 WITH TRIPLESHOT TRANSDUCER depth up to:

- 50 m approx* (DownScan 455/800 kHz).
- 150 m approx* (with 200 kHz transducer).
- 300 m approx* (with 50/200 kHz transducer).

* depth capacity depends on sea bottom and other water conditions.

Optional Navionics+ - C-MAP DISCOVER SD cartography.

CODE	DESCRIPTION	VAT EXCLUDED €
GN622874	LOWRANCE REVEAL 5 Fishfinder/Chartplotter (5" display) with transom mount Reveal transducer (Skimmer HDI 50/200 kHz and DownScan Imaging 455/800 kHz)	349,99
GN622875	LOWRANCE REVEAL 5 Fishfinder/Chartplotter (5" display) with transom mount Reveal transducer (Skimmer HDI 83/200 kHz and DownScan Imaging 455/800 kHz)	319,99
GN622877	LOWRANCE REVEAL 7 Fishfinder/Chartplotter (7" display) with transom mount Reveal transducer (Skimmer HDI 83/200 kHz and DownScan Imaging 455/800 kHz)	429,99
GN622900	LOWRANCE REVEAL 7 Fishfinder/Chartplotter (7" display) with transom mount Reveal transducer (Skimmer HDI 50/200 kHz and DownScan Imaging 455/800 kHz)	459,99
GN622878	LOWRANCE REVEAL 7 Fishfinder/Chartplotter (7" display) with transom mount TripleShot transducer (Skimmer 200 kHz, SideScan and DownScan Imaging 455/800 kHz)	519,99
GN622902	LOWRANCE REVEAL 9 Fishfinder/Chartplotter (9" display) with transom mount Reveal transducer (Skimmer HDI 50/200 kHz and DownScan Imaging 455/800 kHz)	589,99
GN622880	LOWRANCE REVEAL 9 Fishfinder/Chartplotter (9" display) with transom mount TripleShot transducer (Skimmer 200 kHz, SideScan and DownScan Imaging 455/800 kHz)	649,99
SPARE PARTS		
GN623031/2	Power cable for HOOK REVEAL (5 - 7 - 9) series	21,99
GN623022/2	Mounting bracket for HOOK REVEAL 5	21,99
GN623027	Mounting bracket for HOOK REVEAL 7	42,99
GN623028/2	Mounting bracket for HOOK REVEAL 9	49,99
GN623011/2	Protective cover for HOOK REVEAL 5	21,99
GN623012/2	Protective cover for HOOK REVEAL 7	21,99
GN623013/2	Protective cover for HOOK REVEAL 9	23,99
GN622977	Transom mount Reveal Skimmer HDI 50/200 kHz and DownScan Imaging 455/800 kHz transducer (supplied as standard with GN622874)	240,99
GN622978	Transom mount Reveal Skimmer HDI 83/200 kHz and DownScan Imaging 455/800 kHz transducer (supplied as standard with GN622875/77)	116,99
GN622972	Transom mount TripleShot Skimmer 200 kHz, SideScan and DownScan Imaging 455/800 kHz transducer (supplied as standard with GN622878/80)	181,99



ACCESSORIES FOR LOWRANCE GPS/FISHFINDER

LOWRANCE HALO20 – HALO20+ RADARS

HALO20 and HALO20+ dome 20-inch radars with pulse compression the most lightweight in the market, offer a nearly real-time imaging, with 20 RPM close distance functioning, model HALO20 and 60 RPM model HALO20+, to avoid collisions. Identify hazards instantly with VelocityTrack™ gives immediate visual feedback, checking if the weather phenomena are approaching or moving away and allow you to take advantage of simultaneous short and long range coverage. They allow you to monitor two distances at a time in Dual Range mode, to keep an eye on storm cells in the distance and to control close collision hazards. It checks automatically every target within its range, without having to select individual targets manually and without any restrictions for the number of targets simultaneously displayed on the screen. Easy to use in Harbor (Port) way, Offshore (Open Sea), Weather (Weather) and Bird (Birds) modes. Tracking of MARPA targets (up to 10 targets, 20 in dual range). Horizontal beam 4,9° - vertical beam 25°
Antenna diameter: 51 cm.
Weight 5,9 Kg



Works with all LOWRANCE multifunction devices HDS LIVE – ELITE FS series.

CODE	DESCRIPTION	VAT EXCLUDED €
GN622986	LOWRANCE HALO 20 - 24 Nm. RADAR 5 mt. power cable included.	2.050,00
GN622988	LOWRANCE HALO 20 PLUS - 36 Nm. RADAR 5 mt. power cable included.	2.410,00

LOWRANCE HALO24 RADAR

The HALO24 radar with the lightest 24-inch compression radome on the market offers almost a real-time sight, with short-distance functioning at 60 rpm. to avoid collisions. Identifies the dangers instantly, thanks to the VelocityTrack™ doppler radar technology that delivers instant visual feedback, checking if the weather phenomena are approaching or moving away and allows for simultaneous short and long-range coverage. It allows you to monitor two distances at a time in Dual Range mode, to keep an eye on storm cells in the distance and control the risk of close collisions.

It checks automatically every target within its range, without having to select individual targets manually and without any restrictions for the number of targets simultaneously displayed on the screen.

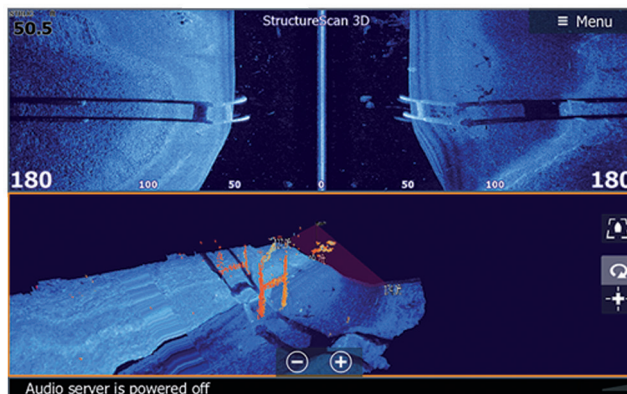
Easy to use in Harbor (Port) way, Offshore (Open Sea), Weather (Weather) and Bird (Birds) modes. Tracking of MARPA targets (up to 10 targets, 20 in dual range). Horizontal beam width 3,9" - Vertical beam 22°
Radar's diameter: 61 cm
Weight 6,75 kg.
Works with all LOWRANCE multifunction devices HDS LIVE – ELITE FS series.



CODE	DESCRIPTION	VAT EXCLUDED €
GN623003	LOWRANCE HALO24 – 48 Nm. RADAR 5 mt. power cable included	2.700,00

LOWRANCE STRUCTURESCAN 3D MODULE

The innovative StructureScan® 3D module allows anglers to see fish, structure and bottom contour in a stunning three-dimensional view. StructureScan® 3D imaging scans underwater terrain and fish-holding structure to create a high-resolution, 180-degree, three-dimensional view beneath your boat. With this unique imaging view, anglers gain a better understanding of where fish and structure are located in relation to their boat. The picture-like, three-dimensional views are displayed on the Lowrance HDS Gen3 - Carbon - HDS LIVE and SIMRAD NSS EVO2 – EVO3 and NSO EVO2 - EVO3 series when used in combination with the SideScan 3D Skimmer® transducer and with StructureScan® 3D module.



CODE	DESCRIPTION	VAT EXCLUDED €
GN622970	Lowrance StructureScan® 3D module with transom mount transducer	1.080,00

LOWRANCE FISHFINDERS



LOWRANCE HOOK2 4X FISHFINDER

HOOK2 4X Fishfinder (4,3" screen, color TFT, 480x272 pixel), with 200 kHz, 200W RMS Skimmer Bullet wide angle depth/temp. transom mount transducer, quick release adjustable swivel mounting bracket, power cable, Italian and multilingual software, user's manual.

Depth up to 150 m approximately*

* depth capacity depends on sea bottom and other water conditions.

CODE	DESCRIPTION	VAT EXCLUDED €
GN622790	LOWRANCE HOOK2 4X Fishfinder with 200 kHz Skimmer Bullet depth/temp. transom mount transducer	119,99
SPARE PARTS		
GN623022/2	Mounting bracket for HOOK2 4X	21,99
GN623010/2	Protective cover for HOOK2 4X	21,99
GN622973	Skimmer Bullet Fishfinder/Chartplotter 200 kHz transom mount transducer (supplied as standard)	49,99



LOWRANCE HOOK2 4X CHIRP FISHFINDER

HOOK2 4X Fishfinder (white LED display, sunlight readable with SolarMax+ technology, 800x480 pixel) with integrated GPS to display datas and navigation. Complete with wide angle Skimmer Bullet transom mount transducer depth/temp., 200 kHz, 200W RMS, quick release swivel mounting bracket, power cable, italian and multilingual software, user's manual.

Depth up to 150 m approximately*

* depth capacity depends on sea bottom and other water conditions.




Not cartographic.

CODE	DESCRIPTION	VAT EXCLUDED €
GN622800	LOWRANCE HOOK2 4X GPS Fishfinder (4.3" screen) with 200 kHz Skimmer Bullet depth/temp. transom mount transducer	139,99
SPARE PARTS		
GN623022/2	Mounting bracket for HOOK2 4X	21,99
GN623010/2	Protective cover for HOOK2 4X	21,99
GN622973	Skimmer Bullet Fishfinder/Chartplotter 200 kHz transom mount transducer (supplied as standard on GN622800)	49,99






ACCESSORIES FOR LOWRANCE FISHFINDER

LOWRANCE CHIRP TRANSOM MOUNT TRANSDUCERS




CODE	FUNCTIONS AND FREQUENCY	COMPATIBILITY	PIN NO.	VAT EXCLUDED €
 GN622965	Broadband Skimmer 83/200 kHz and DownScan Imaging 455/800 kHz transom mount transducer with depth/temp.	HOOK ELITE HDI/Chirp HDS Gen 3 NSS evo2 (all 9 pin displays need the adaptor cable 7 to 9 pin for transducers GN623071)	7	144,99
 GN622966	Broadband Skimmer 50/200 kHz and DownScan Imaging 455/800 kHz transom mount transducer with depth/temp.	HOOK ELITE HDI/Chirp HDS Gen 3 NSS evo2 (all 9 pin displays need the adaptor cable 7 to 9 pin for transducers GN623071)	7	284,99
 GN622967	HDI Skimmer DownScan transom mount 83/200/455/800 kHz transducer	ELITE-TI ELITE-TI ² HDS Carbon - HDS LIVE GO NSS evo3 (all 7 pin displays need the adaptor cable 9 to 7 pin for transducers GN623072)	9	143,00
 GN622968	Broadband Skimmer 50/200 kHz and DownScan Imaging 455/800 kHz transom mount transducer with depth/temp.	ELITE-TI HDS Carbon - HDS LIVE GO NSS evo3 (all 7 pin displays need the adaptor cable 9 to 7 pin for transducers GN623072)	9	285,00
 GN622953	TM150 transom mount transducer with depth/temp. CHIRP 95/155 kHz	HDS Gen 3 - HDS Carbon - HDS LIVE NSS evo2 - NSS evo3 GO (all 7 pin displays need the adaptor cable 9 to 7 pin for transducers GN623072)	9	349,00
 GN622962	Transom mount transducer with depth/temp Mid/High CHIRP 83/200 and DownScan 455/800 kHz	ELITE-TI - ELITE FS HDS Carbon - HDS LIVE GO NSS evo3 (all 7 pin displays need the adaptor cable 9 to 7 pin for transducers GN623072)	9	145,00
 GN622964	Transom mount transducer with depth/temp Mid/High CHIRP 83/200 and TotalScan - StructureScan 455/800 kHz	ELITE-TI HDS Carbon - HDS LIVE GO NSS evo3 (all 7 pin displays need the adaptor cable 9 to 7 pin for transducers GN623072)	9	362,00
 GN622963	StructureScan 3D transom mount transducer	StructureScan 3D module	9	440,00
 GN622971	SplitShot Skimmer 200 kHz SideScan and DownScan 455/800 kHz transom mount transducer	Hook2	8	98,99
 GN622972	TripleShot Skimmer 200 kHz and SideScan and DownScan 455/800 kHz transom Fishfinder/Chartplotter transducer	Hook2 - Hook Reveal	8	181,99
 GN622973	Skimmer Bullet 200 kHz transom mount transducer with depth/temp.	Hook2 4X and 4X GPS	8	49,99
 GN622974	Active Imaging™ 3-IN-1 transom mount transducer with depth/temp. Mid/High CHIRP 83/200, DownScan and SideScan 455/800 kHz	HDS LIVE ELITE-TI ² - ELITE FS	9	361,99
 GN622975	TM185 transom mount CHIRP 85-135 kHz, 1 kW transducer	HDS LIVE ELITE-TI ² - ELITE FS	9	1.299,00
 GN622976	TM260 transom mount CHIRP 50-200 kHz, 1 kW transducer	HDS LIVE ELITE-TI ² - ELITE FS	9	1.349,00
 GN622977	Transom mount HDI Skimmer echo/temp transducer CHIRP 50/200/455/800 kHz	Hook2 - Hook Reveal	8	240,99
 GN622978	Transom mount HDI Skimmer echo/temp CHIRP 83/200/455/800 kHz transducer	Hook2 - Hook Reveal	8	116,99
 GN622979	Transom mount Active Imaging™ 3-in-1 transducer depth/temp. High Resolution (CHIRP/Side/down)	HDS PRO	9	449,00

LOWRANCE TRADITIONAL TRANSOM MOUNT TRANSDUCERS

CODE	FUNCTIONS AND FREQUENCY	COMPATIBILITY	PIN NO.	VAT EXCLUDED €
 GN622954	HST-WSBL 83/200 kHz transom mount transducer with depth/ temp.	HOOK ELITE HDI/Chirp HDS Gen 3 NSS evo2 (all 9 pin displays need the adaptor cable 7 to 9 pin for transducers GN623071)	7	76,99
 GN622955	HST-DFSBL 50/200 khz transom mount transducer with depth/ temp.	HOOK ELITE HDI/Chirp HDS Gen 3 NSS evo2 (all 9 pin displays need the adaptor cable 7 to 9 pin for transducers GN623071)	7	154,99
 GN622952	Transom mount transducer with depth/temp HST-WSU 83/200 khz	Elite x Hook 3x	6	73,99



N.B.: **plastic** transducers are suitable for **fiberglass**, **STEEL** and **aluminium** hulls.
Bronze and **steel** transducers are suitable for **wood** and **fiberglass** hulls.

LOWRANCE CHIRP THRU-HULL TRANSDUCERS

CODE	FUNCTIONS AND FREQUENCY	COMPATIBILITY	PIN NO.	VAT EXCLUDED €
 GN622959	Bronze thru-hull transducer with depth/temp 50/200 kHz and DownScan Imaging 455/800 kHz - 20°*	HDS Gen 3 - HDS Carbon - HDS-LIVE Elite-Ti - Elite-Ti ² NSS evo2 - NSS evo3 GO (all 7 pin displays need the adaptor cable 9 to 7 pin for transducers GN623072)	9	569,00
 GN622969	B150 DEPTH/TEMP bronze thru hull transducer CHIRP 95/155 kHz - 20°*	HDS Gen 3 - HDS Carbon - HDS-LIVE Elite-Ti - Elite-Ti ² NSS evo2 - NSS evo3 GO (all 7 pin displays need the adaptor cable 9 to 7 pin for transducers GN623072)	9	529,00
 GN622957	Thru hull XSONIC SS164 depth/ temp. s.steel 50/200 kHz, 1kW - 20°* transducer	HDS Gen 3 - HDS Carbon - HDS-LIVE NSS evo2 - NSS evo3 GO (all 7 pin displays need the adaptor cable 9 to 7 pin for transducers GN623072)	9	1.349,00

* upon request we can supply the transducer with 0° or 12° tilt angles.


LOWRANCE TRADITIONAL THRU-HULL TRANSDUCERS

CODE	FUNCTIONS AND FREQUENCY	COMPATIBILITY	PIN NO.	VAT EXCLUDED €
 GN622960	Thru hull plastic P319 transducer low profile 50/200 khz, 600 W	HDS - HDS Gen2 Touch - HDS Gen 3 - HDS Carbon HOOK Elite HDI/Chirp - ELITE-TI NSS evo2 - NSS evo3 - Go (all 7 pin displays need the adaptor cable 9 to 7 pin for transducers GN623072)	9	169,00
 GN622961	SS260 brass thru-hull depth/ temp. transducer with 50/200 kHz fairing block, 1 kW	HDS - HDS Gen2 Touch - HDS Gen 3 - HDS Carbon HOOK Elite HDI/Chirp - ELITE-TI NSS evo2 - NSS evo3 - Go (all 7 pin displays need the adaptor cable 9 to 7 pin for transducers GN623072)	9	1.399,00

* upon request we can supply the transducer with 0° or 12° tilt angles.

N.B.: **plastic** transducers are suitable for **fiberglass**, **STEEL** and **aluminium** hulls.
Bronze and **steel** transducers are suitable for **wood** and **fiberglass** hulls.

LOWRANCE IN-HULL TRADITIONAL TRANSDUCER

CODE	FUNCTIONS AND FREQUENCY	COMPATIBILITY	PIN NO.	VAT EXCLUDED €
 GN622956	In-hull plastic transducer with depth only P79 50/200 kHz	HDS - HDS Gen2 Touch - HDS Gen 3 - HDS Carbon HOOK Elite HDI/Chirp - ELITE-TI NSS evo2 - NSS evo3 - Go (all 7 pin displays need the adaptor cable 9 to 7 pin for transducers GN623072)	9	149,00

N.B.: **plastic** transducers are suitable for **fiberglass**, **STEEL** and **aluminium** hulls.
Bronze and **steel** transducers are suitable for **wood** and **fiberglass** hulls.

ADAPTER AND EXTENSION CABLES



GN623071



GN623072



GN623079



GN623080



GN623073 - GN623074



GN623075



GN623077 - GN623078

ADAPTOR CABLE

CODE	DESCRIPTION	VAT EXCLUDED €
GN623071	Adapter cable for 7 pin transducers with 9 pin display	32,99
GN623072	Adapter cable for 9 pin transducers with 7 pin display	32,99
GN623079	Adapter cable for 7 pin transducers with HOOK2 display	32,99
GN623080	Adapter cable for 9 pin transducers with HOOK2 display	32,99

EXTENSION CABLES

CODE	DESCRIPTION	VAT EXCLUDED €
GN623073	7-pin 3 meters extension cable with blue connector	48,99
GN623074	7-pin 6 meters extension cable with blue connector	48,99
GN623075	3-pin 9 meters extension cable with black XSONIC connector for transducers Active Imaging 3-in-1	86,99
GN623077	3 meters extension cable 8-pin connector HOOK2 - HOOK REVEAL for SplitShot, TripleShot and Cruise transducer	54,99
GN623078	3 metri extension cable 8-pin connector HOOK2 for Bullet transducer	54,99

NOTES: Do not use more extension cables on the same line.

STARTER KIT NMEA 2000

Necessary Kit to create a NMEA 2000 network, includes: power cable, 0,6 mt (2ft) cable, 4,5 mt (15 ft) cable, 2 T-connectors, terminator connectors.



CODE	DESCRIPTION	VAT EXCLUDED €
GN623076	NMEA 2000 Starter kit	90,00

SIMRAD®



SIMRAD CHARTPLOTTERS/ FINSFINDERS

SIMRAD CRUISE COMBO



CRUISE 7



CRUISE 5



CRUISE 9

CRUISE Fishfinder/Chartplotter with internal antenna, easy to use, designed for a simple GPS navigation (Widescreen anti-reflective display, TFT LCD colour, with LED backlighting 800X480 pixel). Simrad Cruise can display charts, navigation and sonar in split-screen view, or separately in full screen. Rotary dial and keypad controls make navigating through menus, creating routes and accessing temperature, speed, depth readings and battery voltage effortless. Supplied with Chirp Skimmer 83/200 kHz transducer, with reclinable and swivel quick release mounting bracket, power cable, italian and multilingual software.

Depth up to:
300 m approx* (with transducer 83/200 kHz).

* depth capacity depends on sea bottom and other water conditions.

Optional Navionics+ - C-MAP DISCOVER SD cartography.

CODE	DESCRIPTION	VAT EXCLUDED €
GN620008	CRUISE 5 Fishfinder/Chartplotter (5" screen) with transom mount Skimmer transducer with temp. 83/200 kHz	412,50
GN620013	CRUISE 7 Fishfinder/Chartplotter (7" screen) with transom mount Skimmer transducer with temp. 83/200 kHz	537,50
GN620018	CRUISE 9 Fishfinder/Chartplotter (9" screen) with transom mount Skimmer transducer with temp. 83/200 kHz	704,17
SPARE PARTS		
GN623031/2	Power cable for CRUISE series	21,99
GN623022/2	Mounting bracket for CRUISE 5	21,99
GN623039	Mounting bracket for CRUISE 7	33,00
GN623045	Mounting bracket for CRUISE 9	36,00
GN623082	Protective cover for CRUISE 5	22,00
GN623083	Protective cover for CRUISE 7	28,00
GN623084	Protective cover for CRUISE 9	33,00
GN623085	Skimmer transom mount transducer with temp. 83/200 kHz (supplied as standard)	77,00



SIMRAD GO XSR - XSE TOUCH COMBO



GO7 XSR



GO9 XSE

GO XSE and GO XSR Fishfinder/Chartplotter **touchscreen** (Widescreen display, 16:9; WVGA colour TFT LCD, with LED backlighting), high sensitivity internal antenna, NMEA 2000 interface and integrated Wi-Fi GoFree™ module enables to download, upgrade maps, software and apps directly, allows wireless viewing and control of your onboard displays with a smartphone or tablet (IOS – Android). Complete with Med/High CHIRP with DownScan Imaging 83/200-455/800 kHz or TotalScan transducer, quick release adjustable swivel mounting bracket, power cable, protective cover, italian and multilingual software.

Supports VHF, autopilot, sonar ForwardScan™ and **plug-and-play connectable to Simrad Broadband™ and Halo™ Pulse Compression radar systems.**

Depth up to:
 90 m approx* (DownScan 455/800 kHz).
 300 m approx* (with transducer 83/200 kHz).
 450 m approx* (with transducer 50/200 kHz).
 750 m approx* (with traditional thru hull transducer 1 kW).

* depth capacity depends on sea bottom and other water conditions.

Optional Navionics+ - Platinum+ - C-MAP REVEAL and DISCOVER SD cartography.

CODE	DESCRIPTION	VAT EXCLUDED €
GN620014	GO7 XSR Fishfinder/Chartplotter (7" display 800x480 pixel) with transom mount transducer Mid/High CHIRP 83/200 and DownScan 455/800 kHz	700,00
GN620016	GO7 XSR Fishfinder/Chartplotter (7" display 800x480 pixel) with transom mount depth./temp. transducer Active Imaging 3-IN-1 200 kHz traditional, 83 kHz CHIRP and SideScan 455/800 kHz	830,00
GN620014/S	SIMRAD GO7 XSR Fishfinder/Chartplotter (7" display 800x480 pixel) without transducer	630,00
GN620020	SIMRAD GO9 XSE Fishfinder/Chartplotter (9" 800x480 pixel display) with transom mount depth/temp transducer Mid/High CHIRP 83/200 and DownScan 455/800 kHz. Radar not included.	999,00
GN620025	SIMRAD GO9 XSE Fishfinder/Chartplotter (9" 800x480 pixel display) with transom mount depth/temp. traditional Active Imaging 3-IN-1 200 kHz transducer, 83 kHz CHIRP and SideScan 455/800 kHz. Optional Radar.	1.099,00
GN620020/S	SIMRAD GO9 XSE Fishfinder/Chartplotter (9" display 800x480 pixel) without transducer	950,00
SPARE PARTS		
GN623037	Power cable for GO7 XSR - GO9 XSE - GO12 XSE	40,00
GN623035	Mounting bracket for GO7 XSR	29,00
GN623039	Mounting bracket for GO9 XSE	33,00
GN623036	Protective cover for GO7 XSR	22,00
GN623044	Protective cover for GO9 XSE	28,00
GN622974	Transom mount echo/temp Active Imaging™ 3-in-1 (CHIRP/Side/Down) transducer (supplied as standard with GN620016/25/26)	361,99
GN622962	Skimmer DownScan transom mount transducer 83/200/455/800 kHz (supplied as standard GN620014/20)	145,00

SIMRAD NSX 3000 SERIES CHARTPLOTTERS/FISHFINDERS

NEW



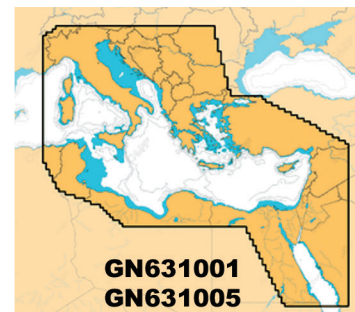
NSX 3007



NSX 3012



NSX 3009



The new range of SIMRAD NSX multi-touch Chartplotters/Fishfinders combines an innovative, modern interface with a high definition layout for an intuitive and complete experience: from an integrated sonar to full Radar and autopilot systems compatibility. Taking advantage of the compatibility with the next generation C-MAP® DISCOVER X™ and REVEAL X™ charts, which include Vector charts optimised for nautic use and a new faster ever Autorouting, offers a new presentation with custom depth shading, high resolution bathymetry showing accurate contour lines down to a 1-foot level detail. Through Simrad Companion App., it's possible to plan trips, review tracks and plot Waypoints on tablet, laptop or mobile phone and synchronise data directly to your NSX without costs. Thanks to Active Imaging™ with CHIRP sonar, SideScan/DownScan Imaging™ and FishReveal™ you get high resolution images below and to the sides of your vessel. You can even search greater depths with a wide range of compatible 1kW transducers. Complete with swivel quick-release mounting bracket, power cable, protective cover, italian and multilingual user's interface.

Compatible with Simrad Halo™ radar - Fusion marine audio systems - autopilot and ForwardScan™.

Depth up to:
 90 m approx* (DownScan/SideScan 455/800 kHz).
 300 m approx* (with 83/200 kHz transducer).
 450 m approx* (with 50/200 kHz transducer).
 750 m approx* (with thru-hull 1 kW traditional transducer).

* depth capacity depends on sea bottom and other water conditions.

Optional **C-MAP REVEAL X** and **DISCOVER X** cartography.

CODE	DESCRIPTION	VAT EXCLUDED €
GN620040	Fishfinder/Chartplotter NSX 3007 (7" 1024x600 pixel display) with transom mount Mid/High CHIRP 83/200 and DownScan 455/800 kHz transducer with depth/temp.	1.149,00
GN620042	Fishfinder/Chartplotter NSX 3007 (7" 1024x600 pixel display) with transom mount Active Imaging 3-IN-1 200 kHz traditional, 83 kHz CHIRP and SideScan 455/800 kHz transducer with depth/temp.	1.299,00
GN620040/S	Fishfinder/Chartplotter NSX 3007 (7" 1024x600 pixel display) without transducer	1.049,00
GN620045	Fishfinder/Chartplotter NSX 3009 (9" 1280x720 pixel display) with transom mount Mid/High CHIRP 83/200 and DownScan 455/800 kHz transducer with depth/temp.	1.549,00
GN620047	Fishfinder/Chartplotter NSX 3009 (9" 1280x720 pixel display) with transom mount Active Imaging 3-IN-1 200 kHz traditional, 83 kHz CHIRP and SideScan 455/800 kHz transducer with depth/temp.	1.699,00
GN620045/S	Fishfinder/Chartplotter NSX 3009 (9" 1280x720 pixel display) without transducer	1.449,00
GN620050	Fishfinder/Chartplotter NSX 3012 (12" 1280x800 pixel display) with transom mount Active Imaging 3-IN-1 200 kHz traditional, 83 kHz CHIRP and SideScan 455/800 kHz transducer with depth/temp.	2.999,00
GN620049/S	Fishfinder/Chartplotter NSX 3012 (12" 1280x800 pixel display) without transducer	2.749,00
SPARE PARTS		
GN623037	Power cable for NSX 3007 - NSX 3009 - NSX 3012	40,00
GN623035	Mounting bracket for NSX 3007	29,00
GN623039	Mounting bracket for NSX 3009	33,00
GN623081	Mounting bracket for NSX 3012	33,00
GN623086	Suncover for NSX 3007	29,99
GN623087	Suncover for NSX 3009	29,99
GN623088	Suncover for NSX 3012	34,99
GN622962	Transom mount Skimmer DownScan 83/200/455/800 kHz transducer (supplied as standard with GN620040/45)	145,00
GN622974	Transom mount Active Imaging™ 3-IN-1 transducer Mid/High CHIRP 83/200, DownScan and SideScan 455/800 kHz transducer with temp. (supplied as standard with GN620042/47/50)	361,99
CARTOGRAPHY		
GN631001	C-MAP REVEAL X East Mediterranean chart (only x NSX)	204,10
GN631005	C-MAP DISCOVER X East Mediterranean Sea (only x NSX) chart	130,33

SIMRAD NSS EVO3S TOUCH COMBO

NSS EVO3S **touchscreen** Fishfinder/Chartplotter equipped with rotating knob gives the possibility to switch between multi-touch mode and a small keypad (HD Widescreen display, SolarMax™ colour, with LED backlighting), high sensitivity internal antenna, NMEA 2000 interface and integrated Wi-Fi GoFree™ module enables to download, upgrade maps, software and apps directly, allows wireless viewing and control of your onboard displays with a smartphone or tablet (IOS – Android). Compatible with Med/High CHIRP transducers with DownScan Imaging 83/200-455/800 kHz, TotalScan and ForwardScan™. Complete with reclinable and swivel quick release mounting bracket, power cable, protective cover, italian and multilingual software. Supports Simrad Broadband 3G/4G radars - open array Halo™ Pulse Compression - marine audio SonicHub server - autopilot and ForwardScan™. VHF and AIS integration.
 Depth up to:
 90 m approx* (DownScan 455/800 kHz).
 300 m approx* (with transducer 83/200 kHz).
 450 m approx* (with transducer 50/200 kHz).
 750 m approx* (with traditional thru hull transducer 1 kW).
 * depth capacity depends on sea bottom and other water conditions.
 Optional Navionics+ – Platinum+ and C-MAP REVEAL and DISCOVER SD cartography.



CODE	DESCRIPTION	VAT EXCLUDED €
GN620032	NNS9 evo3S Fishfinder/Chartplotter (9" display 600x1280 pixel) without transducer	2.499,00
SPARE PARTS		
GN623037	Power cable for NSS7 - NSS9 - NSS12 evo3	40,00
GN623045	Mounting bracket for NSS9 evo3	36,00
GN623048	Protective cover for NSS9 evo3	30,00

ACCESSORIES FOR SIMRAD GPS/FISHFINDER

SIMRAD HALO20 – HALO20+ RADARS

HALO20 and HALO20+ dome 20-inch radars with pulse compression the most lightweight in the market, offer a nearly real-time imaging, with 20 RPM close distance functioning, model HALO20 and 60 RPM model HALO20+, to avoid collisions. Identify hazards instantly with VelocityTrack™ gives immediate visual feedback, checking if the weather phenomena are approaching or moving away and allow you to take advantage of simultaneous short and long range coverage. They allow you to monitor two distances at a time in Dual Range mode, to keep an eye on storm cells in the distance and to control close collision hazards. It checks automatically every target within its range, without having to select individual targets manually and without any restrictions for the number of targets simultaneously displayed on the screen.
 Easy to use in Harbor (Port) way, Offshore (Open Sea), Weather (Weather) and Bird (Birds) modes. Tracking of MARPA targets (up to 10 targets, 20 in dual range).
 Horizontal beam 4,9° - vertical beam 25°
 Antenna diameter: 51 cm.
 Weight 5,9 Kg

Connectable to all SIMRAD NSX - NSS EVO3S and GO series multifunction devices.



CODE	DESCRIPTION	VAT EXCLUDED €
GN622990	SIMRAD HALO 20 - 24 Nm. RADAR 10 mt. power cable included.	2.050,00
GN622991	SIMRAD HALO 20 PLUS - 36 Nm. RADAR 10 mt. power cable included.	2.410,00

SIMRAD HALO24 RADAR

The HALO24 radar with the lightest 24-inch compression radome on the market offers almost a real-time sight, with short-distance functioning at 60 rpm. to avoid collisions. Identify the dangers instantly, thanks to the VelocityTrack™ doppler radar technology that delivers instant visual feedback, checking if the weather phenomena are approaching or moving away and allows for simultaneous short and long-range coverage. It allows you to monitor two distances at a time in Dual Range mode, to keep an eye on storm cells in the distance and control the risk of close collisions.

It checks automatically every target within its range, without having to select individual targets manually and without any restrictions for the number of targets simultaneously displayed on the screen.

Easy to use in Harbor (Port) way, Offshore (Open Sea), Weather (Weather) and Bird (Birds) modes. Tracking of MARPA targets (up to 10 targets, 20 in dual range).

Horizontal beam width 3,9" - Vertical beam 22°
 Radar's diameter: 61 cm
 Weight 6,75 kg.

Connectable to all SIMRAD NSX - NSS EVO3S and GO series multifunction devices.



CODE	DESCRIPTION	VAT EXCLUDED €
GN623004	SIMRAD HALO24 – 48 Mn. Dome radar 10 mt. power cable included	2.700,00

SIMRAD CHIRP TRANSOM MOUNT TRANSDUCERS

CODE	FUNCTIONS AND FREQUENCY	COMPATIBILITY	PIN NO.	VAT EXCLUDED €
GN622965	Broadband Skimmer 83/200 kHz and DownScan Imaging 455/800 kHz transom mount transducer with depth/temp.	HOOK ELITE HDI/Chirp HDS Gen 3 NSS evo2 (all 9 pin displays need the adaptor cable 7 to 9 pin for transducers GN623071)	7	144,99
GN622966	Broadband Skimmer 50/200 kHz and DownScan Imaging 455/800 kHz transom mount transducer with depth/temp.	HOOK ELITE HDI/Chirp HDS Gen 3 NSS evo2 (all 9 pin displays need the adaptor cable 7 to 9 pin for transducers GN623071)	7	284,99
GN622967	Broadband Skimmer 83/200 kHz and DownScan Imaging 455/800 kHz transom mount transducer with depth/temp.	ELITE-TI - Elite-Ti ² HDS Carbon - HDS-LIVE GO NSS evo3 (all 7 pin displays need the adaptor cable 9 to 7 pin for transducers GN623072)	9	143,00
GN622968	Broadband Skimmer 50/200 kHz and DownScan Imaging 455/800 kHz transom mount transducer with depth/temp.	ELITE-TI - Elite-Ti ² HDS Carbon - HDS-LIVE GO NSS evo3 (all 7 pin displays need the adaptor cable 9 to 7 pin for transducers GN623072)	9	285,00
GN622953	TM150 transom mount transducer with depth/temp. CHIRP 95/155 kHz	HDS Gen 3 - HDS Carbon - HDS-LIVE NSS evo2 - NSS evo3 GO (all 7 pin displays need the adaptor cable 9 to 7 pin for transducers GN623072)	9	349,00
GN622962	Transom mount transducer with depth/temp Mid/High CHIRP 83/200 and DownScan 455/800 kHz	ELITE-TI - Elite-Ti ² HDS Carbon - HDS-LIVE GO NSS evo3 (all 7 pin displays need the adaptor cable 9 to 7 pin for transducers GN623072)	9	145,00
GN622964	Transom mount transducer with depth/temp Mid/High CHIRP 83/200 and TotalScan - StructureScan 455/800 kHz	ELITE-TI - Elite-Ti ² HDS Carbon - HDS-LIVE GO NSS evo3 (all 7 pin displays need the adaptor cable 9 to 7 pin for transducers GN623072)	9	362,00
GN622963	StructureScan 3D transom mount transducer	StructureScan 3D module	9	440,00
GN622974	Active Imaging™ 3-IN-1 transom mount transducer with depth/temp. Mid/High CHIRP 83/200, DownScan and SideScan 455/800 kHz	GO e NSS EVO3	9	361,99
GN622975	TM185 transom mount CHIRP 85-135 kHz, 1 kW transducer	GO e NSS EVO3	9	1.299,00
GN622976	TM260 transom mount CHIRP 50-200 kHz, 1 kW transducer	GO e NSS EVO3	9	1.349,00

SIMRAD TRADITIONAL TRANSOM MOUNT TRANSDUCERS

CODE	FUNCTIONS AND FREQUENCY	COMPATIBILITY	PIN NO.	VAT EXCLUDED €
GN622954	HST-WSBL 83/200 kHz transom mount transducer with depth/temp.	HOOK ELITE HDI/Chirp HDS Gen 3 NSS evo2 (all 9 pin displays need the adaptor cable 7 to 9 pin for transducers GN623071)	7	76,99
GN622955	HST-DFSBL 50/200 khz transom mount transducer with depth/temp.	HOOK ELITE HDI/Chirp HDS Gen 3 NSS evo2 (all 9 pin displays need the adaptor cable 7 to 9 pin for transducers GN623071)	7	154,99
GN622985	Transom mount Skimmer 83/200 khz transducer depth/temp 83/200 khz	Cruise	8	77,00




N.B.: **plastic** transducers are suitable for **fiberglass**, **STEEL** and **aluminium** hulls.
Bronze and **steel** transducers are suitable for **wood** and **fiberglass** hulls.

CHARTPLOTTERS/FISHFINDERS

ACCESSORIES FOR SIMRAD GPS/FISHFINDER





SIMRAD CHIRP THRU-HULL TRANSDUCERS

CODE	FUNCTIONS AND FREQUENCY	COMPATIBILITY	PIN NO.	VAT EXCLUDED €
 GN622959	Bronze thru-hull transducer with depth/temp 50/200 kHz and DownScan Imaging 455/800 kHz - 20°*	HDS Gen 3 - HDS Carbon - HDS-LIVE Elite-Ti - Elite-Ti ² NSS evo2 - NSS evo3 GO (all 7 pin displays need the adaptor cable 9 to 7 pin for transducers GN623072)	9	569,00
 GN622969	B150 DEPTH/TEMP bronze thru hull transducer CHIRP 95/155 kHz - 20°*	HDS Gen 3 - HDS Carbon - HDS-LIVE Elite-Ti - Elite-Ti ² NSS evo2 - NSS evo3 GO (all 7 pin displays need the adaptor cable 9 to 7 pin for transducers GN623072)	9	529,00
 GN622957	XSONIC SS164 thru-hull s.s. transducer with depth/temp. CHIRP 50/200 kHz, 1kW - 20°*	HDS Gen 3 - HDS Carbon - HDS-LIVE Elite-Ti - Elite-Ti ² NSS evo2 - NSS evo3 GO (all 7 pin displays need the adaptor cable 9 to 7 pin for transducers GN623072)	9	1.349,00

* upon request we can supply the transducer with 0° or 12° tilt angles.


SIMRAD TRADITIONAL THRU-HULL TRANSDUCERS

CODE	FUNCTIONS AND FREQUENCY	COMPATIBILITY	PIN NO.	VAT EXCLUDED €
 GN622960	Thru hull plastic P319 transducer low profile 50/200 kHz, 600 W	HDS - HDS Gen2 Touch - HDS Gen 3 - HDS Carbon HOOK Elite HDI/Chirp - ELITE-TI NSS evo2 - NSS evo3 - Go (all 7 pin displays need the adaptor cable 9 to 7 pin for transducers GN623072)	9	169,00
 GN622961	SS260 brass thru-hull depth/temp. transducer with 50/200 kHz fairing block, 1 kW	HDS - HDS Gen2 Touch - HDS Gen 3 - HDS Carbon HOOK Elite HDI/Chirp - ELITE-TI NSS evo2 - NSS evo3 - Go (all 7 pin displays need the adaptor cable 9 to 7 pin for transducers GN623072)	9	1.399,00

* upon request we can supply the transducer with 0° or 12° tilt angles.

N.B.: **plastic** transducers are suitable for **fiberglass**, **STEEL** and **aluminium** hulls.
Bronze and **steel** transducers are suitable for **wood** and **fiberglass** hulls.

SIMRAD IN-HULL TRADITIONAL TRANSDUCER

CODE	FUNCTIONS AND FREQUENCY	COMPATIBILITY	PIN NO.	VAT EXCLUDED €
 GN622956	In-hull plastic transducer with depth only P79 50/200 kHz	HDS - HDS Gen2 Touch - HDS Gen 3 - HDS Carbon HOOK Elite HDI/Chirp - ELITE-TI NSS evo2 - NSS evo3 - Go (all 7 pin displays need the adaptor cable 9 to 7 pin for transducers GN623072)	9	149,00

N.B.: **plastic** transducers are suitable for **fiberglass**, **STEEL** and **aluminium** hulls.
Bronze and **steel** transducers are suitable for **wood** and **fiberglass** hulls.

STARTER KIT NMEA 2000

Necessary Kit to create a NMEA 2000 network, includes: power cable, 0,6 mt (2ft) cable, 4,5 mt (15 ft) cable, 2 T-connectors, terminator connectors.



CODE	DESCRIPTION	VAT EXCLUDED €
GN623076	NMEA 2000 Starter kit	90,00

ADAPTER AND EXTENSION CABLES

GN623071

GN623073

GN623074

GN623072

GN623075

GN623077
ADAPTOR CABLE

CODE	DESCRIPTION	VAT EXCLUDED €
GN623071	Adapter cable for 7 pin transducers with 9 pin display	32,99
GN623072	Adapter cable for 9 pin transducers with 7 pin display	32,99

EXTENSION CABLES

CODE	DESCRIPTION	VAT EXCLUDED €
GN623073	7-pin 3 meters extension cable with blue connector	48,99
GN623074	7-pin 6 meters extension cable with blue connector	48,99
GN623075	9-pin 3 meters extension cable with black XSONIC connector	86,99
GN623077	3 meter extension cable 8-pin connector CRUISE for Skimmer transducer	54,99

NOTES: Do not use more extension cables on the same line.

SIMRAD AUTOPILOTS
SIMRAD TP10 - TP22 - TP32 TILLERPILOTS

SIMRAD tiller pilot for tiller-steered sailing yachts, easy to use and to install.



CODE	DESCRIPTION	VAT EXCLUDED €
GN620100	SIMRAD TP10 tiller autopilot (recommended for boats up to 32 ft)	457,50
GN620105	SIMRAD TP22 tiller autopilot - SimNet/NMEA (recommended for boats from 36 to 39 ft)	599,17
GN620110	SIMRAD TP32 tiller autopilot - SimNet/NMEA (recommended for boats of more than 39 ft)	749,17

NEW SIMRAD NAC-1 E MKII-1 OUTBOARD AUTOPILOT


"Do it yourself" Autopilot unit for automatic control from any SIMRAD GO, XSE, NSX and NSS evo3S multifunction display. Suitable for outboards with hydraulic balanced cylinder steering from 50 to 180 cc volume. The Simrad NAC-1 and MKII-1 autopilot provides robust performance even in harsh marine conditions, thanks to the included compass. Package includes: NAC-1 control unit, Precision-9 compass, PUMP-1 hydraulic pump, cables and mounting accessories.

CODE	DESCRIPTION	VAT EXCLUDED €
GN620122	SIMRAD NAC-1 and MKII-1 Outboard autopilot pack with hydraulic pump and Precision-9 compass.	1.869,00

ACCESSORIES FOR SIMRAD AUTOPILOTS

SIMRAD WR10 WIRELESS REMOTE CONTROLLER

WR10 remote allows to control any SIMRAD autopilot wherever you are on board or far from the autopilot. Lightweight, compact design and easy to use. Main features: Heading control/dodge in 1° and 10° increments, up to 30m range, complete with waterproof base station.

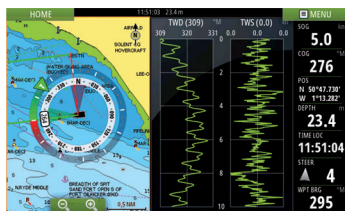
CODE	DESCRIPTION	VAT EXCLUDED €
GN620120	SIMRAD WR10 wireless remote controller for autopilot	479,00

B&G®



B&G COMBO

B&G VULCAN TOUCH COMBO



Wind Plot



SailSteer & Sailing time



Sailing Instruments



Laylines on chart



VULCAN 7R



VULCAN 9FS

VULCAN Fishfinder/Chartplotter **touchscreen** (Widescreen, 16:9 colour WVGA TFT LCD display, with LED backlighting), high sensitivity internal antenna, NMEA 2000 interface, and Wi-Fi GoFree™ integrated module, to download and upgrade maps, softwares and apps directly, view and control your onboard displays in wireless mode with a smartphone or tablet (IOS – Android). Aside from the standard graphic representations, it includes modules dedicated to sailing, with specific functions such as SailSteer™ and SailingTime: through these representations, you can see all information related to wind, with according direction change sectors, layline, speed, compass, and much more. Supplied with quick release adjustable swivel mounting bracket, power cable, protective cover, Italian and multilingual software.

Compatible with VHF, autopilot, ForwardScan™ sonar and **supports plug-and-play connection to Broadband™ radar systems.**

Depth up to:
 90 m approx* (DownScan 455/800 kHz).
 300 m approx* (with transducer 83/200 kHz).
 450 m approx* (with transducer 50/200 kHz).
 750 m approx* (with traditional thru hull transducer 1 kW).

* depth capacity depends on sea bottom and other water conditions.

Optional Navionics+ – Platinum+ and C-MAP REVEAL and DISCOVER SD cartography.

CODE	DESCRIPTION	VAT EXCLUDED €
GN623244	VULCAN 7R Fishfinder/Chartplotter (7" 800x480 pixel screen) without transducer	630,00
GN623246	VULCAN 9FS Fishfinder/Chartplotter (9" 800x480 pixel screen) without transducer	900,00
SPARE PARTS		
GN623037	Power cable for VULCAN 7R - 9FS	40,00
GN623035	Mounting bracket for VULCAN 7R	29,00
GN623039	Mounting bracket for VULCAN 9FS	33,00
GN623262	Protective cover for VULCAN 7R	20,00
GN623263	Protective cover for VULCAN 9FS	27,00

B&G DIGITAL AND ANALOG DEVICES

B&G TRITON² SPEED/DEPTH/WIND PACK DEVICE

Triton² color device, it offers many powerful functions for sailing, including Sailsteer and Windplotted, and is extremely easy to use. Over-sized 4,1" LCD bonded display (320x240 pixel) with 170° viewing angle, and backlighting with day and night modes. Customizable navigation data viewing, as well as weather tracking, pilot information, speed, depth, wind, direction, AIS target, GPS data, and much more.
Measures 118 x 115 mm.



CODE	DESCRIPTION	VAT EXCLUDED €
GN623250	Triton ² Speed/Depth/Wind pack includes: colour Triton2 display with thru hull plastic triducer eco/log DST 810, wind masthead 608 transducer and NMEA 2000 starter kit.	1.410,00
SPARE PARTS		
GN623260	Protective cover for Triton ²	15,00





Raymarine

FIX MOUNT RAYMARINE
RAYMARINE AXIOM E AXIOM+™ TOUCH GPS


Cartographic multifunction **touchscreen** GPS "AXIOM™" with LCD sunlight readable display with optical bonding and **superbright LED technology**. With LightHouse3 operating system and blazing fast quad core performance offers an intuitive navigation and easy to personalize. Complete with internal gps 10 Hz 72 channels antenna, NMEA 2000 interface through DeviceNet port, USB input compatible with SeaTalk with adaptor (optional), mounting bracket, power/data cable, protective cover, italian and multilingual software, owner's manual. Wireless connectivity : through **Wi-Fi** video streaming and control for the most recent iOS, Android and Kindle devices. Supports all Raymarine products: digital radar and Quantum, autopilot, audio server, video and Flir thermal cameras.

For fishfinder function add chartplotter module (black box) CP470 or CP570 CHIRP and transducer.

Optional Navionics+ – Platinum+ and C-MAP 4D - Max-N+ Micro SD cartography.

ATTENTION ONLY CARTOGRAPHIC NO COMBINED FISHFINDER/CHARTPLOTTER (for combined see the dedicated section "COMBINED RAYMARINE" in the following pages).

CODE	DESCRIPTION	VAT EXCLUDED €
GN625100	GPS RAYMARINE AXIOM 7 touchscreen colour (7" WVGA display - 800x480 pixel)	695,00
GN625100/P	RAYMARINE AXIOM+ 7 touchscreen colour GPS (7" WSVGA - 1024x600 pixel display)	845,00
GN625101	GPS RAYMARINE AXIOM 9 touchscreen colour (9" WVGA display - 800x480 pixel)	1.195,00
GN625101/P	RAYMARINE AXIOM+ 9 touchscreen colour GPS (9" WXGA - 1280x720 pixel display)	1.495,00
GN625102	GPS RAYMARINE AXIOM 12 touchscreen colour (12" WXGA display - 1280x800 pixel)	2.495,00
GN625102/P	RAYMARINE AXIOM+ 12 touchscreen colour GPS (12" WXGA - 1280x800 pixel display)	2.895,00
SPARE PARTS		
GN625171	Power cable for AXIOM and AXIOM + series	45,00
GN625181	Mounting bracket for AXIOM 7/AXIOM+ 7	90,00
GN625182	Mounting bracket for AXIOM 9/AXIOM+ 9	90,00
GN625184	Mounting bracket for AXIOM 12/AXIOM+ 12	90,00
GN625191	Protective cover for AXIOM 7/AXIOM+ 7	40,00
GN625192	Protective cover for AXIOM 9/AXIOM+ 9	45,00
GN625193	Protective cover for AXIOM 12/AXIOM+ 12	45,00



ACCESSORIES FOR RAYMARINE GPS-CHARTPLOTTER

RAYMARINE WIRELESS CHIRP QUANTUM RADAR

QUANTUM WIRELESS CHIRP is the next generation of marine radar, new design it weighs 50% less than traditional magnetron radars. **Wi-Fi** or RayNet connections to any multifunction display equipped with Raymarine LightHouse. Setting a new standard for compact solid state radar for safe radiated emissions and substantially reduced power consumption. With exclusive ATX™ advanced target separation technology displays targets like boats, landmarks, rocks, buoys, and weather cells with unsurpassed resolution and separation quality. Equipped with the new CHIRP Pulse compression technology that ensures an excellent short-range detection and enhanced target detail with 6m minimum range. Moreover it ensures more energy reaches each target, resulting in superior imaging on long ranges, identifies small, weak targets, even when positioned close to strong returns.

Power 4 KW – Max scale 24 mn.

Horizontal beam width 4,9°

Vertical beam 20°

Radar's diameter 54,1 cm

Weight 5,6 kg.

Supplied without cable (available upon request 5-10-15-25 mt. cables)



CODE	DESCRIPTION	VAT EXCLUDED €
GN625136	RAYMARINE QUANTUM Q24C radome with Wi-Fi and Ethernet 10 mt. power cable included.	1.995,00

RAYMARINE FISHFINDER/PLOTTERS

RAYMARINE AXIOM + TOUCH FISHFINDER/CHARTPLOTTER COMBOS



Multifunction cartographic fishfinder/chartplotter **touchscreen** AXIOM+ with optical bonding LCD display and **superbright LED technology** visible in direct sunlight. With the LightHouse3 operating system and the brilliant performance of the new and fast quad-core processor it offers intuitive navigation and easy to customize. Complete with internal 10 Hz 72-channel GPS antenna, NMEA 2000 interface via DeviceNet port, SeaTalk compatible USB input with adapter (optional), mounting bracket, power/data cable, protective cover, Italian and multilingual software, user's manual.

Wireless connectivity : through **Wi-Fi** video streaming and control for the most recent iOS, Android and Kindle devices.

Supports all Raymarine products: digital radar and Quantum, autopilot, CP470 and CP570 CHIRP sonar modules, audio server, video and Flir thermal cameras.

Optional Navionics+ – Platinum+ and C-MAP 4D - Max-N+ Micro SD cartography.

CODE	DESCRIPTION	VAT EXCLUDED €
GN625106	RAYMARINE AXIOM+ 7 touchscreen colour Fishfinder/Chartplotter (7" WSVGA - 1024x600 pixel display) - display only	1.045,00
GN625106/3D	RAYMARINE AXIOM+ 7 RV touchscreen colour Fishfinder/Chartplotter (7" WSVGA - 1024x600 pixel display) with RV-100 RealVision 3D transducer	1.345,00
GN625107	RAYMARINE AXIOM+ 9 RV touchscreen colour Fishfinder/Chartplotter (9" WXGA - 1280x720 pixel display) - display only	1.695,00
GN625107/3D	RAYMARINE AXIOM+ 9 RV touchscreen colour Fishfinder/Chartplotter (9" WXGA - 1280x720 pixel display) with RV-100 RealVision 3D transducer	1.995,00
GN625112	RAYMARINE AXIOM+ 12 RV touchscreen colour Fishfinder/Chartplotter (12" WXGA - 1280x800 pixel display) - display only	3.095,00
GN625112/3D	RAYMARINE AXIOM+ 12 RV touchscreen colour Fishfinder/Chartplotter (12" WXGA - 1280x800 pixel display) with RV-100 RealVision 3D transducer	3.295,00
SPARE PARTS		
GN625171	Power cable for AXIOM and AXIOM + series	45,00
GN625181	Mounting bracket for AXIOM 7/AXIOM+ 7	90,00
GN625182	Mounting bracket for AXIOM 9/AXIOM+ 9	90,00
GN625184	Mounting bracket for AXIOM 12/AXIOM+ 12	90,00
GN625191	Protective cover for AXIOM 7/AXIOM+ 7	40,00
GN625192	Protective cover for AXIOM 9/AXIOM+ 9	45,00
GN625193	Protective cover for AXIOM 12/AXIOM+ 12	45,00
GN625214	Transom mount CHIRP depth/temp. transducer RV-100 RealVision 3D (supplied as standard on GN625106/3D - GN625107/3D - GN625108/3D - GN625112/3D)	495,00

RAYMARINE AXIOM 2 PRO HYBRIDTOUCH FISHFINDER/CHARTPLOTTER COMBOS
NEW

AXIOM 2 PRO S

AXIOM 2 PRO RVM

The new Axiom 2 Pro touchscreen fishfinder/chartplotter is the most powerful ever: upgraded with faster processors, higher quality displays, improved ergonomics and the incredibly intuitive LightHouse 4 operating system.

The multifunction displays are equipped with integrated wide-range CHIRP fishfinders for fishing and navigation, available in two versions: Axiom 2 Pro S with single channel High CHIRP sounder, or the Axiom 2 Pro RVM model with 1 kW CHIRP technology and RealVision max sounder.

Main features:

- MORE POWER with 6-core processor;
- HYBRIDTOUCH Plan and plot your course and take command with reliable keypad control ;
- INTERCHANGEABLE KEYPADS that allow you to choose between a dedicated Evolution autopilot keypad or user-programable soft keys.
- HYDROTOUGH DISPLAY nano-coating technology repels water for reliable touchscreen control, enhanced colors and excellent sunlight visibility.
- AUTOMATIC BACKLIGHTING with an ambient light sensor automatically adjust display brightness for day and evening lighting conditions.

With AXIOM 2 PRO, you can expand your on-board network by creating a system with multiple Axiom displays and expanded video options, including HDMI output for remote displays and televisions.

Complete with mounting bracket, display protective cover, 1.5m power/video/audio cable, 2m RayNet network cable and 1m SeaTalking™ to DeviceNet adapter cable.

Compatible with Raymarine products: digital and Quantum radars, autopilots, sounder modules, audio servers, Flir cameras and thermal imaging cameras.



Optional Navionics+ - Platinum+ and C-MAP 4D Micro SD cartography.

CODE	DESCRIPTION	VAT EXCLUDED €
GN625109	RAYMARINE AXIOM2 9 PRO S HybridTouch colour fishfinder/chartplotter (9" - 1280x720 HD display) with integrated HIGH CHIRP module without transducer	2.495,00
GN625109/3D	RAYMARINE AXIOM2 9 PRO RVM HybridTouch colour fishfinder/chartplotter (9" - 1280x720 HD display) with integrated RealVision 3D and 1 kW CHIRP module, without transducer	2.995,00
GN625113	RAYMARINE AXIOM2 12 PRO S HybridTouch colour fishfinder/chartplotter (12" - 1280x800 WXGA display) with integrated HIGH CHIRP module without transducer	3.895,00
GN625113/3D	RAYMARINE AXIOM2 12 PRO RVM HybridTouch colour fishfinder/chartplotter (12" - 1280x800 WXGA display) with integrated RealVision 3D and 1 kW CHIRP module, without transducers	4.395,00
SPARE PARTS		
GN625171/PRO	Power cable for AXIOM 2 PRO series	155,00
GN625182/PRO	Mounting bracket for AXIOM 2 9 PRO	115,00
GN625184/PRO	Mounting bracket for AXIOM 2 12 PRO	115,00
GN625192/PRO	Protective cover for AXIOM 9 PRO	45,00
GN625193/PRO	Protective cover for AXIOM 12 PRO	45,00




ACCESSORIES FOR RAYMARINE GPS/FISHFINDER





RAYMARINE DOWNVISION TRANSON MOUNT TRANSDUCERS

CODE	FUNCTIONS AND FREQUENCY	COMPATIBILITY	VAT EXCLUDED €
 GN625215	CHIRP transom mount transducer with depth/temp. CPT100DVS (10 m cable)	A/eS/Axiom/Axiom+ Series	130,00
 GN625214	CHIRP transom mount transducer with depth/temp. RV-100 RealVision 3D (8 m cable)	Axiom - Axiom+ - Axiom PRO	495,00


RAYMARINE HYPERVISION TRANSON MOUNT TRANSDUCERS

CODE	FUNCTIONS AND FREQUENCY	COMPATIBILITY	VAT EXCLUDED €
 GN625220	HyperVision™ HV-100 transom mount transducer with depth/temp. (6 m cable)	ELEMENT	285,00

RAYMARINE DOWNVISION THRU-HULL TRANSDUCERS



CODE	FUNCTIONS AND FREQUENCY	COMPATIBILITY	VAT EXCLUDED €
 GN625216	CHIRP thru-hull plastic transducer with depth/temp. CPT110 (10 m cable)	Series A/eS/Axiom DV (all Axiom RV and Axiom PRO-RVX displays need the adaptor cable from 25 pin to 9 pin A80490 transducers))	345,00
 GN625217	CHIRP DEPTH/TEMP conical bronze thru hull transducer CPT-S - 12°	Serie A/eS - Axiom PRO	230,00
 GN625218	CHIRP thru-hull plastic transducer with depth/temp. RV-300 RealVision 3D	Axiom - Axiom+ - Axiom PRO	995,00
 GN625219	CHIRP thru hull bronze transducer with depth./temp. RV-200 RealVision 3D	Axiom - Axiom+ - Axiom PRO	1.195,00

RAYMARINE HYPERVISION THRU-HULL TRANSDUCERS

CODE	FUNCTIONS AND FREQUENCY	COMPATIBILITY	VAT EXCLUDED €
 GN625223	HyperVision™ HV-300 thru-hull plastic transducer with depth/temp. CPT110 (6 m cable) - 0°*	ELEMENT	345,00

* upon request we can supply the transducer with 12° left side and 12° right side tilt angles.

RAYMARINE TRADITIONAL THRU-HULL TRANSDUCERS

CODE	FUNCTIONS AND FREQUENCY	COMPATIBILITY	VAT EXCLUDED €
 GN625208	CHIRP depth/temp. Conical (NO Downvision) plastic thru hull transducer CPT-S - 0° *	Axiom - Axiom+	170,00
 GN625210	Thru hull bronze transducer with depth/speed/temp. B744V with fairing block 50/200 kHz 600 W	Series A/C/E/eS - Axiom (all Axiom displays need the adaptor cable from 7 pin to 25 pin GN625175 transducers))	675,00

* upon request we can supply the transducer with 12° or 20° tilt angles.

N.B.: plastic transducers are suitable for fiberglass, STEEL and aluminium hulls. Bronze and steel transducers are suitable for wood and fiberglass hulls.

ADAPTER CABLES



GN625175



GN625176



GN625177

CODE	DESCRIPTION	VAT EXCLUDED €
GN625175	Adapter cable for 7 pin transducers with 25 pin display Axiom series	60,00
GN625176	Adapter cable for 10 green pin transducers (Dragonfly) with 15 pin display Element series	75,00
GN625177	Adapter cable for 9 pin transducers with (CPT-S/DVS) with 15 pin display Element series	85,00

RAYMARINE AUTOPILOTS

RAYMARINE EVOLUTION AUTOPILOTS



GN625150

GN625154

GN625152

GN625158

GN625156 / GN625157

RAYMARINE EVOLUTION autopilots, with advanced aerospace guidance technology, detect the environment and calculate parameters to guarantee the best performance, with 9-axis precision monitoring of pitch, roll, yaw and heading. Optimal and reliable course keeping, independently from speed or water conditions.

Easy to install: EV sensor core can be installed above or below deck. Install upside-down or off the vessel's centre line. No lengthy calibration procedures to perform. No compass calibration required. Plug and play connections.

The EVOLUTION Autopilots package includes: control Head, EV-1 sensor, Autopilot Control Unit (ACU) and drive unit. The drive unit (inboard mechanical/ hydraulic or cockpit mounted) and correct ACU for your vessel is dependent on the steering system and displacement of the vessel itself.

The choice of the most suitable autopilot depends on:

1. Steering system type.
2. If it's an hydraulic system it is necessary to know the volume (cc) of the cylinder to choose the most suitable pump.
3. The boat's dimension and displacement: remember to always take the fully laden displacement weight of your vessel into account (often 20% above the designed displacement).

PACKAGE COMPONENTS							
	MODEL	BOAT	SENSOR EV	POWER UNIT ACU	RUDDER ANGLE	CONTROL UNIT	ACTUATOR
GN625150	EV-100 Power	Engine , hydraulic steering (50-150 cc cylinder volume) **	EV-1	100	not supplied as standard	p70Rs	0,5 Hydraulic pump type
GN625152	Ev-100 Wheel	Sail boats , wheel drive Maximum displacement 7500 kg *	EV-1	100	not supplied as standard	p70s	Wheel actuator
GN625154	EV-100 Tiller	Sail boats , tiller drive Maximum displacement 6000 kg *	EV-1	100	no	p70s	Tiller
GN625156	EV-200 Hydraulic	Engine , hydraulic steering (80-230 cc. cylinder volume) **	EV-1	200	yes	p70Rs	1 Hydraulic pump type
GN625157	EV-150 Hydraulic	Engine , hydraulic steering (80-230 cc. cylinder volume) **	EV-1	150	no	p70Rs	1 Hydraulic pump type
GN625158	EV-200 Linear	Sail boats , mechanical steering with cables Maximum displacement 11000 kg *	EV-1	200	yes	p70s	Type 1 mechanical linear

* Full load displacement

** Displacement shall not apply to hydraulic steering since the actuator depends on the cylinder volume of the steering.

CODE	DESCRIPTION	VAT EXCLUDED €
GN625150	EV-100 POWER c/p70Rs AUTOPILOT PACK, ACU100 and hydraulic pump type 0,5	1.795,00
GN625152	EV-100 WHEEL c/p70s AUTOPILOT PACK, ACU100 and wheel actuator	1.795,00
GN625154	EV-100 TILLER c/p70s AUTOPILOT PACK, ACU100 and tiller actuator	1.795,00
GN625156	EV-200 HYDR. c/p70Rs AUTOPILOT PACK, ACU200 and hydraulic pump type 1	2.795,00
GN625157	EV-150 HYDR. c/p70Rs, ACU150 AUTOPILOT PACK and type 1 hydraulic pump	2.295,00
GN625158	EV-200 LINEAR. c/p70s AUTOPILOT PACK, ACU200 and mechanical linear actuator type 1	3.295,00



RAYMARINE REMOVABLE COCKPIT AUTOPILOTS FOR TILLER STEERED YACHTS

RAYMARINE autopilots for sailing boats with tiller drive, are the most sold thanks to performance, reliability and simplicity of use. The LCD backlighting display and intuitive keypad provide safe and easy access.

The AutoTack control makes the boat veer leaving your hand free for lines and the AutoSeastate keeps the course with less power consumption. They can be used as independent units or can be connected to a SeaTalk/NMEA GPS.

Raymarine ST1000+: recommended for boats with displacement up to 3000 kg (6600 lbs)*

Raymarine ST2000+: recommended for boats with displacement up to 4500 kg (10000 lbs)*

* Remember to always take the fully laden displacement weight of your vessel into account (often 20% above the designed displacement).



CODE	DESCRIPTION	VAT EXCLUDED €
GN625138	RAYMARINE ST1000 PLUS tiller autopilot	565,00
GN625140	RAYMARINE ST2000 PLUS tiller autopilot	680,00

ACCESSORIES FOR RAYMARINE AUTOPILOTS

S100 WIRELESS REMOTE CONTROLLER FOR RAYMARINE AUTOPILOTS

The **S100** remote control gives you basic, onboard wireless control of any Raymarine SeaTalk autopilot, even if you're below deck and out of sight of your autopilot. Lightweight and compact for easy handling.

Key features: two lines of text, signal strength indicator, out of range of base station warning, powered by 2 AAA alkaline batteries.



CODE	DESCRIPTION	VAT EXCLUDED €
GN625160	RAYMARINE SS100 remote controller for autopilot	495,00

REMOTE CONTROL AND WIRELESS SMARTCONTROLLER

SMARTCONTROLLER is a wireless control that gives you basic, onboard wireless control of any Raymarine SeaTalk autopilot (cannot calibrate autopilot). Moreover it is a wireless instrument repeater which means freedom to monitor vital information when you're on deck or out of site of your instruments. Lightweight and compact for easy handling, the SmartController is a breeze to use thanks to its intuitive interface.

Key features: user - definable pages (1, 2 or 4 text lines and graphics), keylock security and backlit buttons, display local and system alarms.



CODE	DESCRIPTION	VAT EXCLUDED €
GN625163	Remote control and wireless smartcontroller	625,00

RAYMARINE DIGITAL AND ANALOGIC INSTRUMENTS

RAYMARINE i40 DIGITAL INSTRUMENTS

Series i40 digital instruments with extra digits (max 28 mm) and razor sharp LCD, red backlighting for improved visibility, have outstanding visibility in all lighting conditions.

For sailing boats, yacht and Ribs with small dimensions, these compact yet powerful SeaTalk instrument displays offer full integration with Raymarine autopilots and navigation equipment and can be surface or trunion mounted. Connection SeaTalk1 (SeaTalk^{NG} converter included). Dimensions 128 mm x 72 mm.



CODE	DESCRIPTION	VAT EXCLUDED €
GN625000	i40 Speed Pack with thru hull P371 transducer with Speed/Temp	295,00
GN625003	i40 Depth Pack with Depth P7 Thru hull transducer	295,00
GN625005	i40 Bidata Pack with Speed/Temp P371 and Depth P7 thru hull transducers	395,00
GN625008	i40 Wind Pack with Wind RotaVecta transducer (cable 20m)	450,00
SPARE PARTS		
GN625001	i40 Speed Display	215,00
GN625004	i40 Depth Display	215,00
GN625006	i40 Bidata Display	215,00
GN625009	i40 Wind Display	215,00
GN625195	Protective cover for i40	20,00

RAYMARINE i50 - i60 INSTRUMENTS



Series i50 - i60 digital instruments with extra large digits (max 28 mm) and razor sharp LCD, red backlighting for improved visibility, have outstanding visibility in all lighting conditions. For sailing boats, yacht and Ribs with small dimensions, these compact yet powerful instrument displays offer full integration with Raymarine autopilots and navigation equipment and can be surface or trunnion mounted. SeaTalk1 interface (STNG converter included). Dimensions 128 mm x 115 mm.

CODE	DESCRIPTION	VAT EXCLUDED €
GN625020	i50 Speed Pack with thru hull P120 removable transducer with Speed/Temp.	520,00
GN625024	i50 Depth Pack with thru hull P19 transducer with Depth	520,00
GN625028	i50 Tridata Pack with thru hull P120 Removable transducer with Speed/Temp and P19 transducer with Depth	745,00
GN625032	i60 Wind Pack, with Wind standard transducer (30m cable)	945,00
SPARE PARTS		
GN625021	i50 Speed digital Display	445,00
GN625025	i50 Depth digital Display	445,00
GN625029	i50 Tridata digital Display	545,00
GN625033	i60 Wind analogic Display	495,00

RAYMARINE i70s INSTRUMENTS



The new color Raymarine i70s device, with new Lighthouse interface, offers many powerful functions and is super easy to use. The large 4.1" LCD display (320x240 pixels) with 160° viewing angles and **anti-reflection treatment** for maximum visibility in direct sunlight is easy to read and perfectly visible from any angle and distance. **Can be fully customizable to the vessel's data** with 43 mm. characters in full screen mode: from traditional analog screens, to engine and fuel information to AIS repeater. It offers the connection with SeaTalk^{NG} and NMEA 2000 network and, with the correspondent transducers, supports the following data views: Wind, Speed, Depth, Tridata, Engine (NMEA 2000), Environmental (NMEA 2000), Fuel (NMEA 2000) and navigation. Interface SeaTalk1 (converter included STNG). Dimensions 110 x 115 mm.

CODE	DESCRIPTION	VAT EXCLUDED €
GN625038	i70s colour Display	595,00
GN625039	System pack includes: i70s colour display w/triducer thru hull plastic DST 800 transducer eco/log, stern wind transducer and iTC-5 module.	1.495,00
SPARE PARTS		
GN625197	Protective cover for i70s (eS series style)	20,00

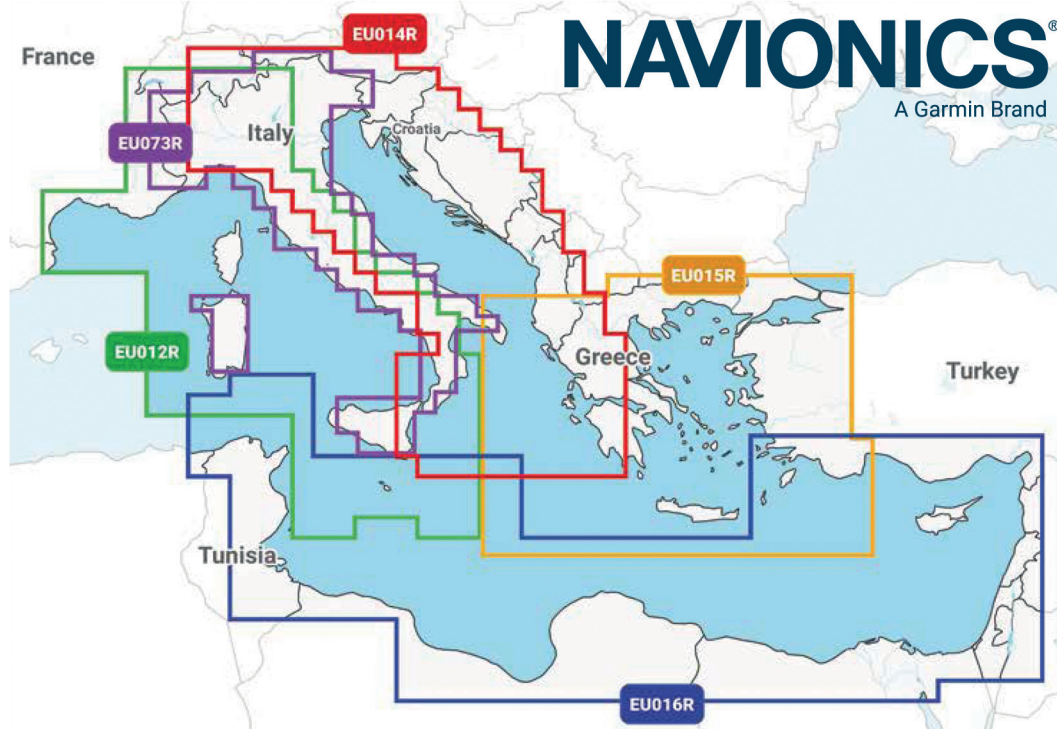


NAVIONICS CARTOGRAPHY

NAVIONICS+ REGULAR CARD

NEW

- Carta Nautica
- SonarChart™
- Community Edits
- Aggiornamenti quotidiani



- Autorouting da Molo a Molo
- SonarChart™ Live
- Opzioni Mappa Avanzate
- Plotter Sync

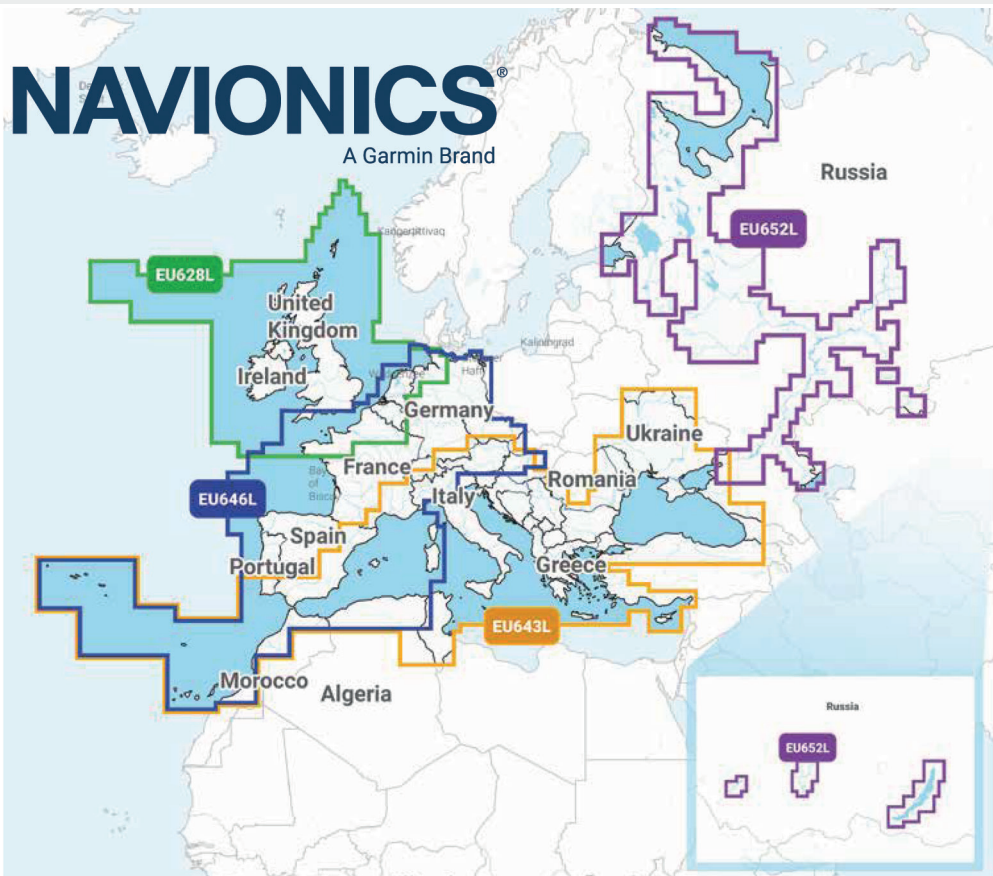
CODE	DESCRIPTION	VAT EXCLUDED €
GNAEU012R	Navionics+ Regular Mediterranean Sea, South East Coast & Ovest card	131,14
GNAEU014R	Navionics+ Regular Italy, Adriatic Sea card	131,14
GNAEU015R	Navionics+ Regular Aegean Sea, Sea of Marmara card	131,14
GNAEU016R	Navionics+ Regular Mediterranean Sea, South-East card	131,14
GNAEU073R	Navionics+ Regular Italy, Lakes and Rivers card	131,14
GN630048	Update* Navionics chart Update on SD	108,00

* It's necessary to activate it using an old NAVIONICS Silver, Gold or Navionics+ card.

NAVIONICS+ LARGE CARD

NEW

- Carta Nautica
- SonarChart™
- Community Edits
- Aggiornamenti quotidiani

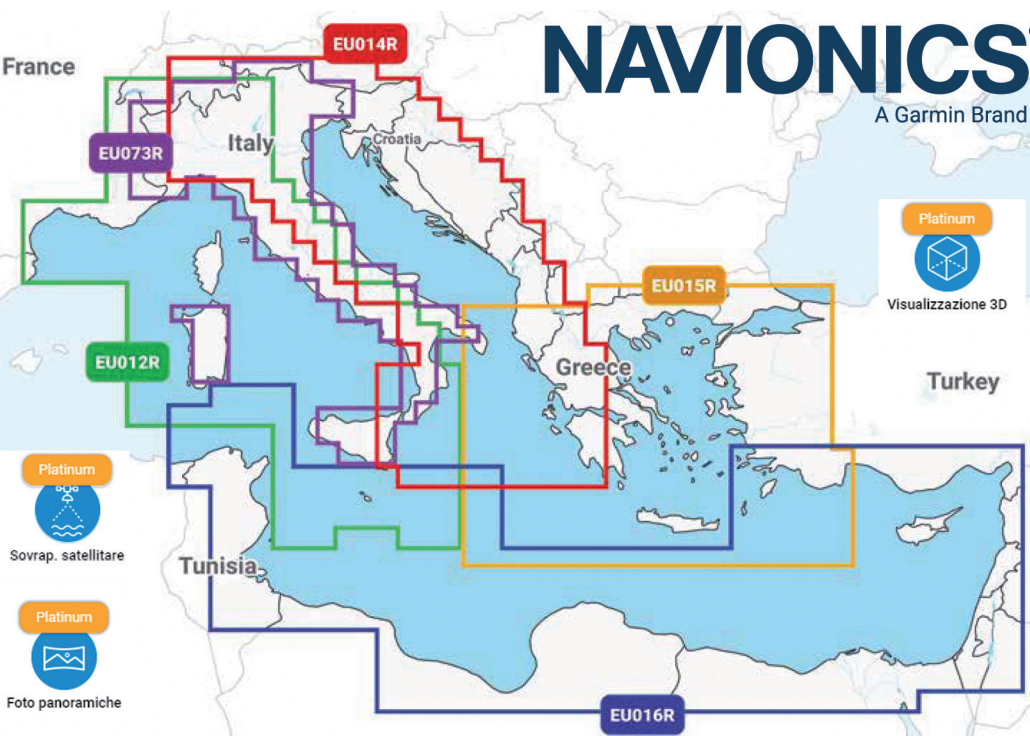


- Autorouting da Molo a Molo
- SonarChart™ Live
- Opzioni Mappa Avanzate
- Plotter Sync

CODE	DESCRIPTION	VAT EXCLUDED €
GNAEU643L	Navionics+ Large Mediterranean Sea and Black Sea card	204,91

NAVIONICS PLATINUM+ REGULAR CARD


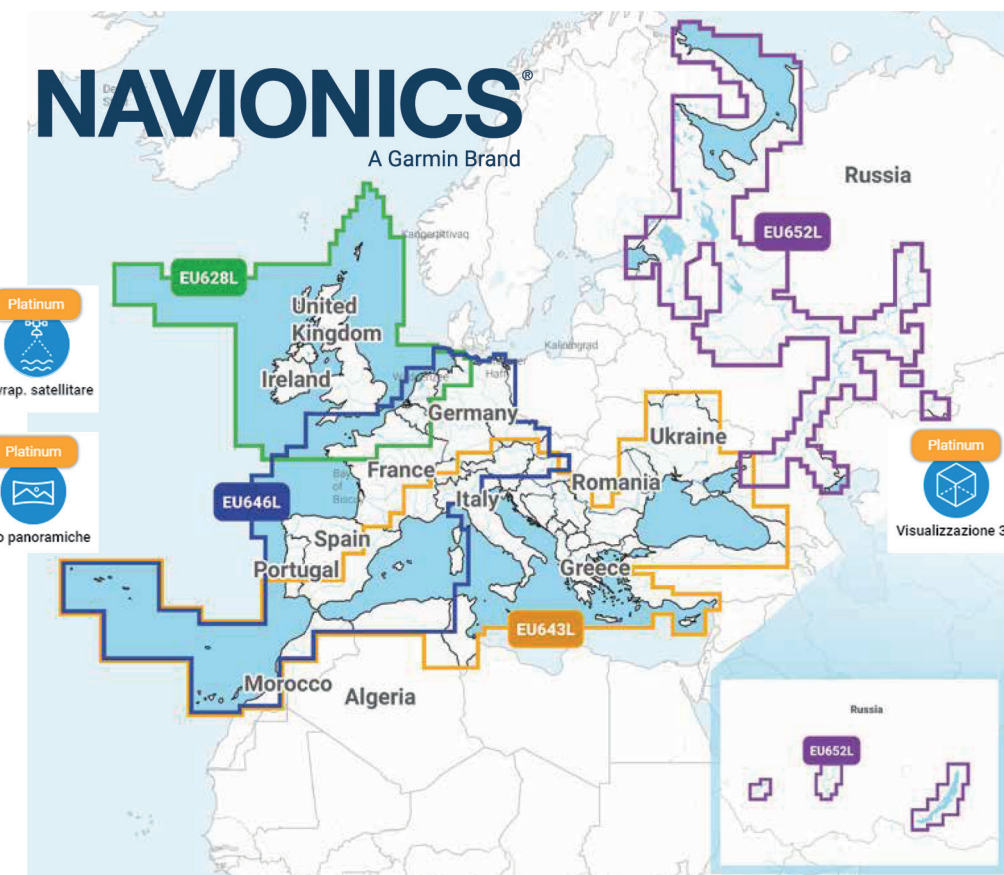
NEW



CODE	DESCRIPTION	VAT EXCLUDED €
GNPEU012R	Navionics Platinum+ Regular Mediterranean Sea, South East Coast & Ovest card	208,33
GNPEU014R	Navionics Platinum+ Regular Italy, Adriatic Sea card	208,33


NAVIONICS PLATINUM+ LARGE CARD


NEW



CODE	DESCRIPTION	VAT EXCLUDED €
GNPEU643L	Navionics Platinum+ Large Mediterranean Sea and Black Sea card	291,66



 CHARTPLOTTER COMPATIBILITY GUIDE			PRODUCTS	
			Navionics+	Platinum+
BRAND	MODEL <i>Some Navionics products and GPS devices listed here may not be available in your area.</i>	FORMAT	Regular/Large	Regular/Large
Actia	Actia	SD/MSD	✓	
Alphatron	FF-901	SD/MSD	✓	✓
B&G	Zeus3S Glass Helm; Zeus3S; Zeus3; Zeus2 Glass Helm; Vulcan 7R, 9, 12	SD/MSD	✓	✓
	Vulcan 5, 7, 7FS	SD/MSD	✓	✓
	Zeus2	SD/MSD	✓	✓
	Zeus Touch; Zeus	SD/MSD	✓	✓
DeLorme	Earthmate PN-60, PN-40, PN-30	SD/MSD	✓	
Faria	Maestro Mach-7	SD/MSD	✓	
Furuno	GP-1871F; GP-1971F	SD/MSD	✓	✓
Garmin	<i>Navionics-branded charts are not compatible with Garmin chart plotters. Garmin Navionics+™ and Garmin Navionics Vision+™ cartography products contain Navionics content. https://www.navionics.com/charts-for-garmin-chartplotters</i>	SD/MSD		
GeoNav	G12; G10	SD/MSD	✓	
Humminbird	APEX series; SOLIX G3 series; SOLIX G2 series	SD/MSD	✓	✓
	SOLIX G1 series	SD/MSD	✓	✓
	ONIX series; ION series	SD/MSD	✓	✓
	HELIX G4N series; HELIX G3N series; HELIX G3 series; HELIX G2N series; HELIX G2 series	SD/MSD	✓	✓
	1199CI HD SI, 1199CI HD SI KVD, 1198c SI, 1197, 1159CI HD, 1159CI HD XD, 1159CI HD DI, 1158c, 1158c DI, 1157, 1155; 999CI HD SI, 999CI HD SI KVD, 998c HD SI, 998c SI, 998, 997, 967, 959CI HD, 959CI HD XD, 959CI HD DI, 958c HD, 958c HD DI, 958, 957, 955, 947, 937, 917, 899CI HD SI, 899CI HD SI NAV, 899CXI HD SI, 898c HD SI, 859CI HD, 859CI HD XD, 859CI HD DI, 858c HD, 858c HD DI, 858	SD/MSD	✓	✓
	HELIX 10 SI GPS, DI GPS, SI GPS KVD, SONAR GPS	SD/MSD	✓	
	HELIX 5 DI GPS, XD GPS, SONAR GPS, GPS, SI GPS, SI GPS KVD	SD/MSD	✓	
	HELIX 7 SI GPS, SI GPS KVD, DI GPS, SONAR GPS, GPS, X GPS	SD/MSD	✓	
	987, 798ci HD SI, 798, 797, 788ci HD, 788ci HD DI, 788ci HD Combo CHO, 787, 786, 785, 767, 757, 755, 737, 698CI HD SI, 698CI HD SI KVD, 688CI HD, 688CI HD DI, 688CI HD XD, 688 ci HD DI KVD NAV; 598ci HD SI, 597ci HD, 597ci HD DI, 597, 587ci HD, 587	SD/MSD	✓	
	595c	SD/MSD	✓	
Jmc	Super Pilot Max III, NP-90 MAX, NP-120 MAX, V-90 MAX, V-120P MAX	SD/MSD	✓	✓
Lorenz	MagnumPro HD; Atom 9, 9+, 12, 12+	SD/MSD	✓	✓
Lowrance	HDS PRO series; HDS LIVE series; HDS Carbon series; Elite Ti2 series; Elite FS series	SD/MSD	✓	✓
	HDS Gen3 series; Elite Ti series	SD/MSD	✓	✓
	HDS Gen2 Touch series	SD/MSD	✓	✓
	HDS Gen2 series	SD/MSD	✓	✓
	HDS Gen1 series	SD/MSD	✓	✓
	Hook Reveal series	SD/MSD	✓	
	Hook2 Combo series	SD/MSD	✓	
	Elite 7 HDI; Elite 7/9 CHIRP; Hook series <i>(The latest firmware release is required to run memory cards over 2GB.)</i>	SD/MSD	✓	
Elite 7 Broadband, 7M Gold	SD/MSD	✓		
Ixnav Marine	E900, E700, E500	SD/MSD	✓	
Magellan	eXplorist 510, 610, 710	SD/MSD	✓	
MarCum	MX-7GPS, MX-7GPSLI	SD/MSD	✓	✓
	RT-9	SD/MSD	✓	✓
Medallion	Viper II	SD/MSD	✓	
NAVIOP	Genius 7 Glass, 15 Glass, 7, 10, 13, 15	SD/MSD	✓	
Marine Pan Systems	C1, N9, N9-Fish, N12, N12-Fish	SD/MSD	✓	✓
ONWA	KP-38, KP-38A, KP-38S, KP-39, KP-39A, KP-708, KP-708A, KCombo-7, KCombo-7A, KP-1299, KP-1299A, KP-1299C, KP-1299X, KM-8, KM-8A, KM-8C, KM-8X, KM-12, KM-12A, KM-12C, KM-12X	SD/MSD	✓	✓
POLAR	Plotter Controller PCC-202; PCP-209, PCP-222	SD/MSD	✓	✓

 CHARTPLOTTER COMPATIBILITY GUIDE			PRODUCTS	
			Navionics+	Platinum+
BRAND	MODEL <i>Some Navionics products and GPS devices listed here may not be available in your area.</i>	FORMAT	Regular/Large	Regular/Large
Raymarine	Axiom+ series; Axiom XL series; Axiom Pro series; Axiom 2 Pro series; Axiom series	SD/MSD	✓	✓
	e-series; c-series; a-series	SD/MSD	✓	✓
	gS-series; eS-series	SD/MSD	✓	✓
	Element S series; Element HV series	SD/MSD	✓	✓
	Dragonfly Pro	SD/MSD	✓	
	Dragonfly	SD/MSD	✓	
Samyung ENC	N/NF 100, 120, 3800, 430, 5100, 560, 700, 800	SD/MSD	✓	
	AIS 50N	SD/MSD	✓	
Simrad	NSS evo3S; NSO evo3S; NSS evo3; GO 5/9/12 XSE; GO XSR	SD/MSD	✓	✓
	GO 7 XSE; GO	SD/MSD	✓	✓
	IDS	SD/MSD	✓	✓
	NSO evo3; NSO evo2	SD/MSD	✓	✓
	NSS evo2	SD/MSD	✓	✓
	NSO; NSE; NSS	SD/MSD	✓	✓
	Cruise	SD/MSD	✓	
Seiwa	Explorer 23, SWx 90w, 900cw, 1200w, 1200cw	SD/MSD	✓	✓
Si-Tex	SAS-300, SVS-460, SVS-460 4, SVS-560, SVS-560 5, SVS-750, SVS-760, SVS-760 7, SVS-880, SVS-1010	SD/MSD	✓	
	Explorer NavPro, NavPro 900, 900F, 1200, 1200F	SD/MSD	✓	✓
Vetus powered by LxNav	ANNME7	SD/MSD	✓	

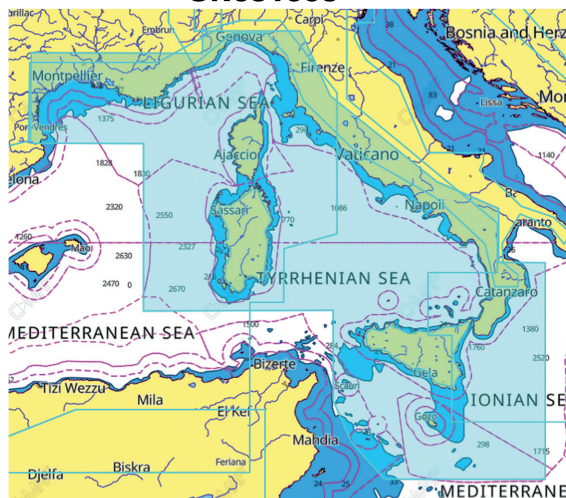
C-MAP CARTOGRAPHY

C-MAP DISCOVER CARD

GN631002



GN631003

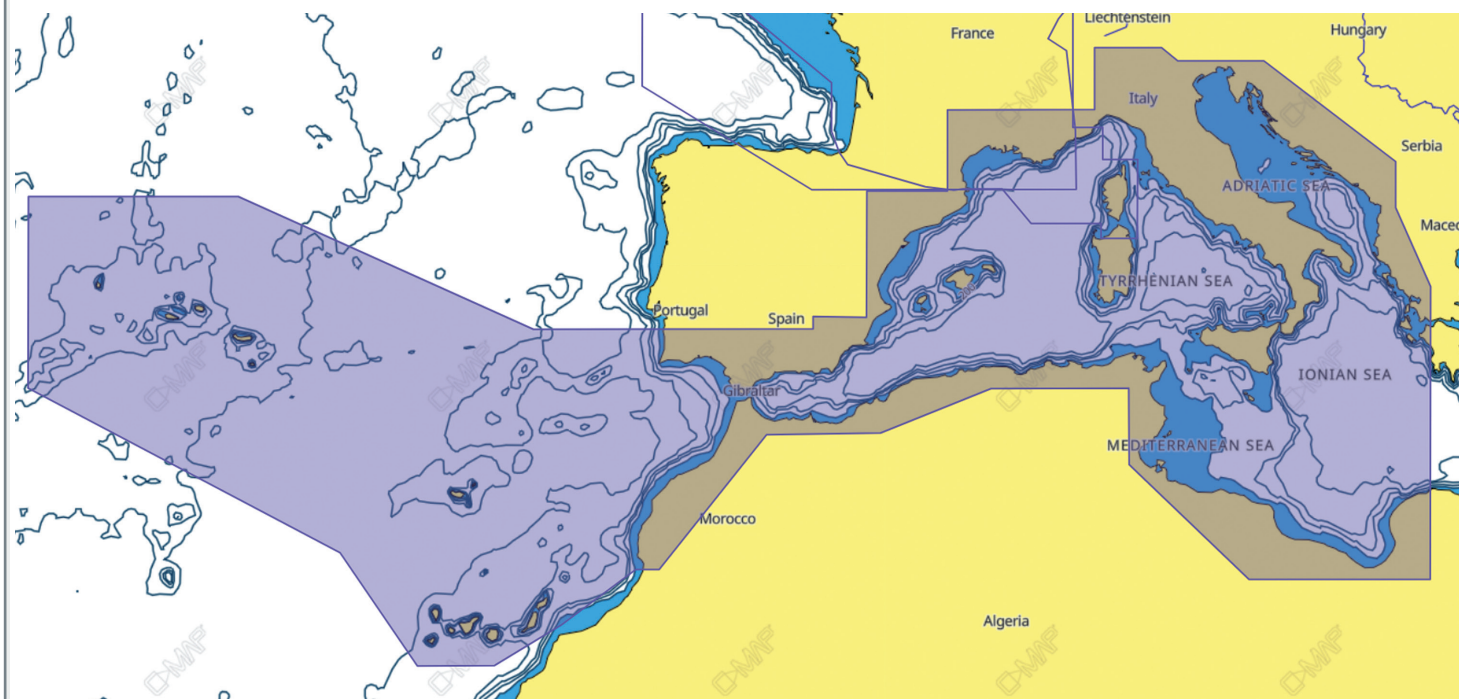


GN631004



CODE	DESCRIPTION	VAT EXCLUDED €
GN631002	C-MAP DISCOVER card Italy Adriatic and Ionian Sea	129,00
GN631003	C-MAP DISCOVER card Italy Mediterranean West Coast	129,00
GN631004	C-MAP DISCOVER card Italian Lakes and Po river	129,00

C-MAP REVEAL COASTAL CARD



CODE	DESCRIPTION	VAT EXCLUDED €
GN631000	C-MAP REVEAL COASTAL card Mediterranean Sea	199,00



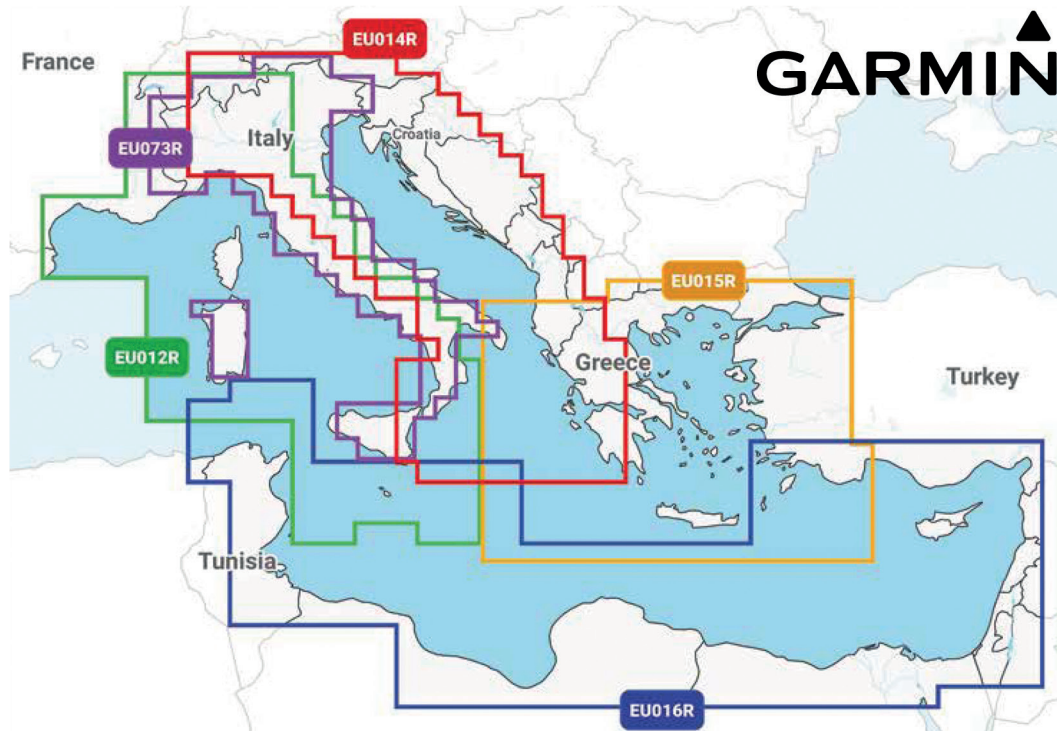
Brand	Model	DISCOVER™	REVEAL™
B&G	Vulcan	✓	✓
B&G	Zeus3	✓	✓
B&G	Zeus3 Glass Helm	✓	✓
B&G	Zeus3S Glass Helm	✓	✓
B&G	Zeus3S	✓	✓
B&G	Zeus2	✓	✓
B&G	Zeus2 Touch	✓	✓
B&G	Zeus2 Glass Helm	✓	✓
LOWRANCE	HDS GEN 3	✓	✓
LOWRANCE	HDS CARBON	✓	✓
LOWRANCE	HOOK2	✓	
LOWRANCE	HOOK REVEAL	✓	
LOWRANCE	HDS LIVE	✓	✓
LOWRANCE	HDS PRO	✓	✓
LOWRANCE	ELITE Ti2	✓	✓
LOWRANCE	ELITE Ti	✓	✓
LOWRANCE	HDS GEN 2	✓	✓
LOWRANCE	HDS GEN 2 Touch	✓	✓
SIMRAD	NSS Evo2	✓	✓
SIMRAD	GO XSE	✓	✓
SIMRAD	NSS Evo3	✓	✓
SIMRAD	NSO Evo3S	✓	✓
SIMRAD	NSO Evo3	✓	✓
SIMRAD	Cruise	✓	
SIMRAD	NSS Evo3S	✓	✓
SIMRAD	NSO Evo2	✓	✓

GARMIN CARTOGRAPHY

GARMIN NAVIONICS+ REGULAR CARD

NEW

- Carta Nautica
- SonarChart™
- Community Edits
- Aggiornamenti quotidiani



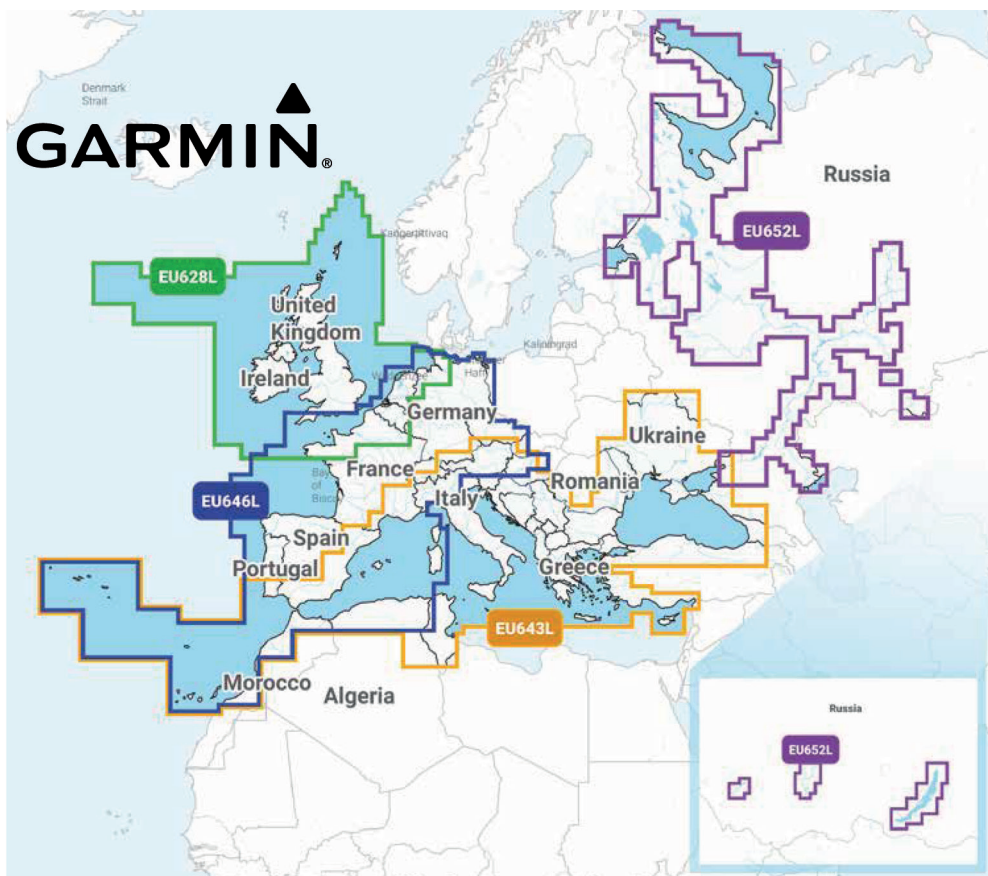
- Autorouting da Molo a Molo
- SonarChart™ Live
- Opzioni Mappa Avanzate
- Plotter Sync

CODE	DESCRIPTION	VAT EXCLUDED €
SYGNSEU012R	Garmin Navionics+ Regular Italy West Coast card	131,14
SYGNSEU014R	Garmin Navionics+ Regular Italy Adriatic Coast card	131,14
SYGNSEU073R	Garmin Navionics+ Regular Italy Lakes and Rivers card	131,14

GARMIN NAVIONICS+ LARGE CARD


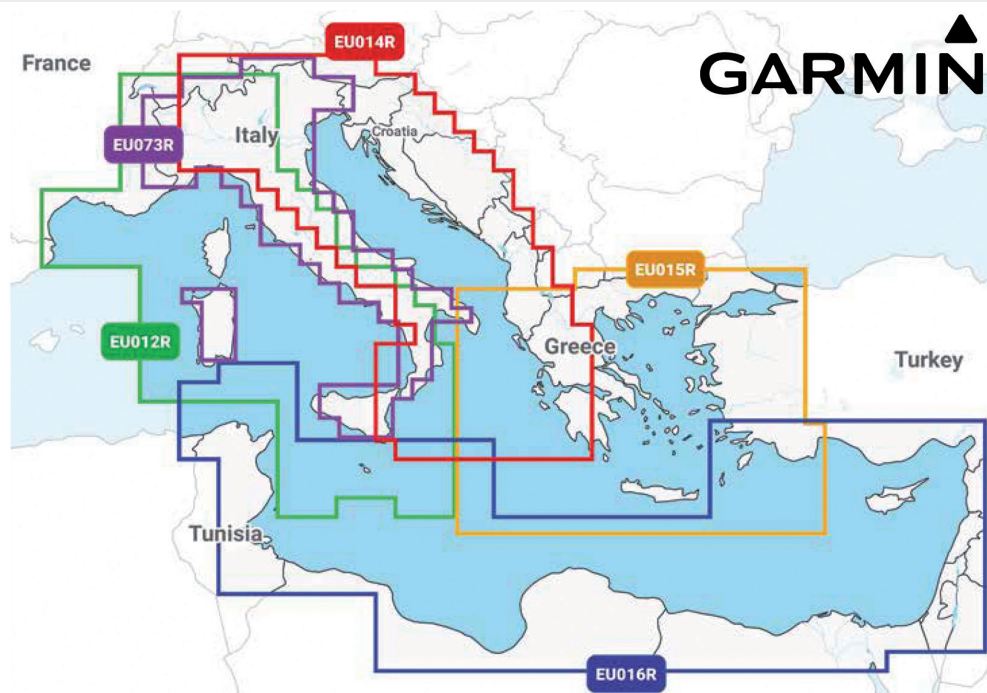
NEW

- Carta Nautica
- SonarChart™
- Community Edits
- Aggiornamenti quotidiani



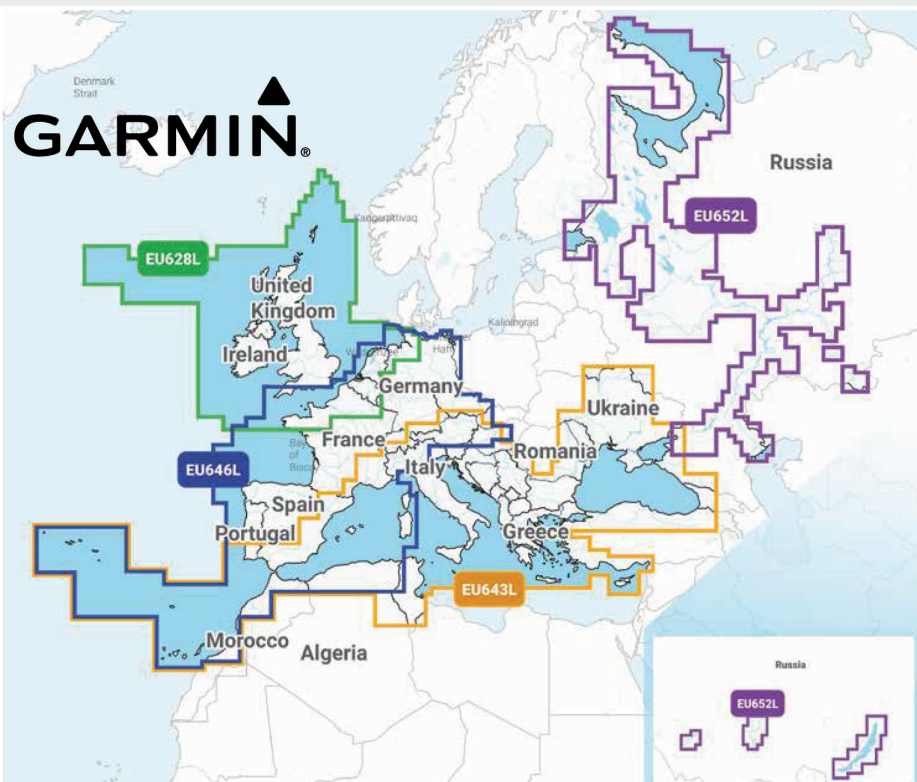



- Autorouting da Molo a Molo
- SonarChart™ Live
- Opzioni Mappa Avanzate
- Plotter Sync

CODE	DESCRIPTION	VAT EXCLUDED €
SYGNSEU643L	Garmin Navionics+ Large Mediterranean Sea and Black Sea card	204,91

GARMIN NAVIONICS+ VISION REGULAR CARD
NEW

GARMIN

CODE	DESCRIPTION	VAT EXCLUDED €
SYGNVEU012R	Garmin Navionics+ Vision Regular Italy West Coast card	204,91
SYGNVEU014R	Garmin Navionics+ Vision Regular Italy and Adriatic Coast card	204,91
SYGNVEU073R	Garmin Navionics+ Vision Regular Italy Lakes and Rivers card	204,91

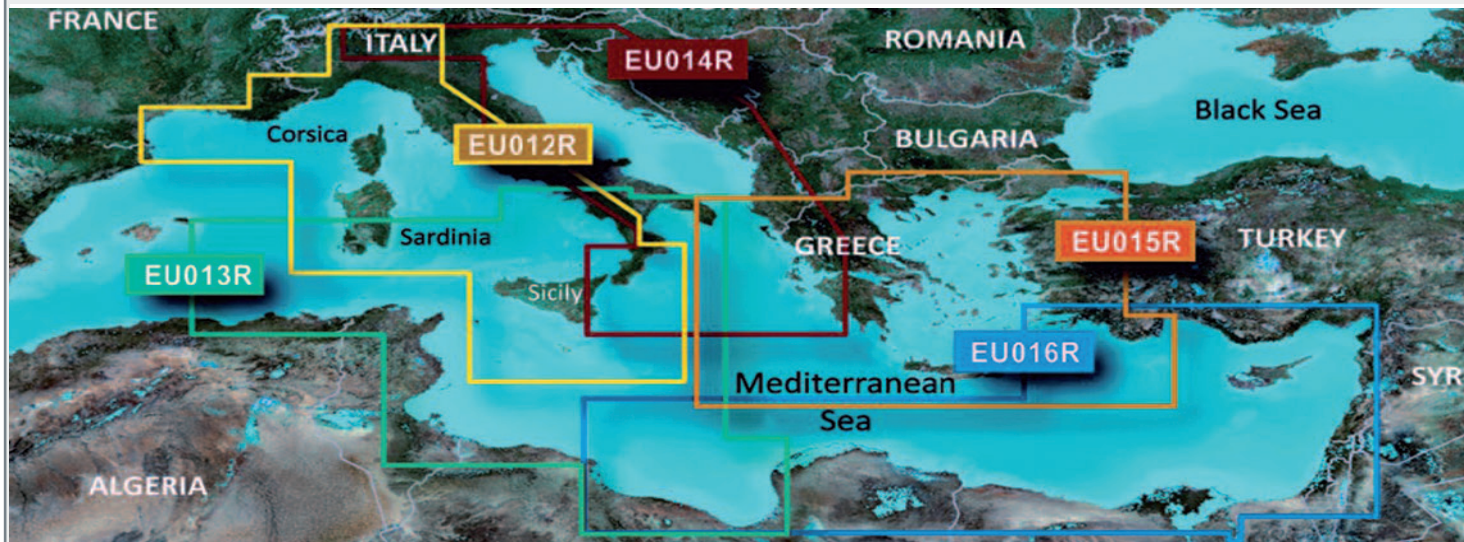
GARMIN NAVIONICS VISION+ LARGE CARD
NEW

GARMIN

CODE	DESCRIPTION	VAT EXCLUDED €
SYGNVEU643L	Garmin Navionics Vision+ Large Mediterranean Sea and Black Sea card	286,88

INSTRUMENTATION COMPATIBILITY TABLE

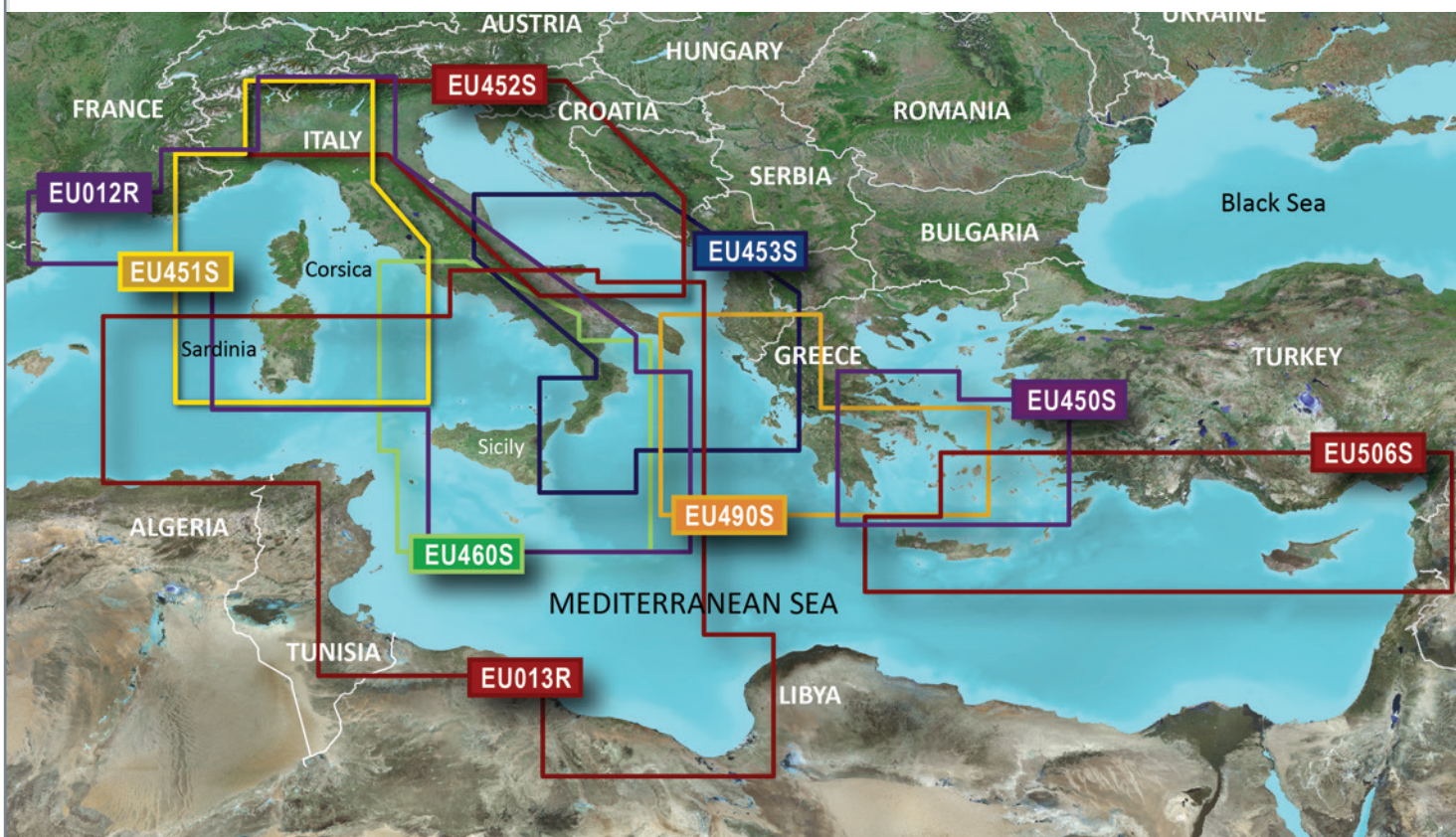
Instrument	NAVIONICS+	NAVIONICS+ VISION	Instrument	NAVIONICS+	NAVIONICS+ VISION
ECHOMAP™UHD(7/9)	X	X	GPSMAP7X2/9X2/12X2PLUS	X	X
ECHOMAPUHD2(5/7)	X	X	GPSMAP7X3/9X3/12X3	X	X
ECHOMAPULTRA(10/12)	X	X	GPSMAP8400/8600	X	X
GPSMAP®10x2/12x2	X	X	GPSMAP8700BB	X	X
GPSMAP12X2TOUCH	X	X	GPSMAPA12-VOLVO	X	X
GPSMAPA12	X	X	GPSMAP7X3/9X3/12X3-VOLVO	X	X
GPSMAPA7	X	X	GPSMAP8400/8600-VOLVO	X	X

GARMIN REGULAR BLUECHART G3 - G3 VISION CARD



CODE	DESCRIPTION	VAT EXCLUDED €
SYGHXEU012R	Garmin Regular G3 MicroSD or SD card Italy west coast	139,34
SYGVEU012R	Garmin Regular G3 VISION MicroSD or SD card Italy west coast	245,89
SYGHXEU013R	Garmin Regular G3 MicroSD or SD card Italy south-west coast and Tunisia	139,34
SYGVEU013R	Garmin Regular G3 VISION MicroSD or SD card Italy south-west coast and Tunisia	245,89
SYGHXEU014R	Garmin Regular G3 MicroSD or SD card Italy - Adriatic Sea	139,34
SYGVEU014R	Garmin Regular G3 VISION MicroSD or SD card Italy - Adriatic Sea	245,89

GARMIN SMALL BLUECHART G3 VISION CARD



CODE	DESCRIPTION	VAT EXCLUDED €
SYGVEU451S	Garmin Small G3 VISION MicroSD or SD card Liguria, Corsica and Sardinia	204,91
SYGVEU452S	Garmin Small G3 VISION MicroSD or SD card Adriatic Sea north coast	204,91
SYGVEU453S	Garmin Small G3 VISION MicroSD or SD card Adriatic Sea south coast	204,91
SYGVEU460S	Garmin Small G3 VISION MicroSD or SD card Sicily to Ostia Lido	204,91

COBRA MARINE HANDHELD VHF



COBRA MARINE MR HH150 FLTE PORTABLE VHF

COBRA HH150 FLTE handheld IPX7 waterproof and floating VHF. Backlit display and keypad, with roger beep function, key lock, battery level indicator and body with anatomical grip. Complete with rechargeable batteries 850 mAh Ni-MH, 12 V cigarette lighter plug cable, belt fitting and user's manual.

RF Power max 3W - min 0,5 W.

CODE	DESCRIPTION	VAT EXCLUDED €
629037	COBRA HH150 FLTE portable VHF	117,00



COBRA MARINE MR HH350 FLT EU PORTABLE VHF

COBRA HH350 FLT EU handheld VHF submersible according to IPX7 standards and floating. Backlit display and keypad, with roger beep function, key lock, battery level indicator and burp function. Supplied with rechargeable batteries 1000 mAh Ni-MH, table battery charger connectable both to 220 V power cable and 12V cigarette lighter adaptor (both included), belt clip, strap for transport and owner's manual.

RF max power 6 W - min 1W.

CODE	DESCRIPTION	VAT EXCLUDED €
629039	COBRA HH350 FLT EU handheld VHF	196,00



COBRA MARINE MR HH500 FLT BT EU PORTABLE VHF

COBRA HH500 FLT BT EU handheld VHF submersible according to IPX7 standards and floating. Backlit display and keypad, features MicroBlue Bluetooth function that keeps your cell phone safe and dry by pairing it to the radio. Rewind Say Again system, Noise Cancelling, call tones, roger beep, key lock, burp and vibrAlert function. Rechargeable lithium battery case, alkaline battery case, desk battery charger connectable both to 220 V power cable and 12V cigarette lighter adaptor (both included), belt clip, strap for transport and owner's manual.

RF max power 6 W - min 1W.

CODE	DESCRIPTION	VAT EXCLUDED €
629041	COBRA HH500 FLT BT EU handheld VHF	240,00



COBRA MARINE MR HH600 PORTABLE BT EU VHF WITH DSC AND INTEGRATED GPS

COBRA MR HH600 GPS BT EU handheld waterproof and floating VHF IPX8, with Standard Class D Digital Selective Calling (DSC) and **integrated GPS**. Backlit display and keypad, features MicroBlue Bluetooth function that keeps your cell phone safe and dry by pairing it to the radio. Rewind Say Again system, Noise Cancelling, call tones, roger beep, key lock, burp and vibrAlert function. Rechargeable lithium battery case, alkaline battery case, desk battery charger connectable both to 220 V power cable and 12V cigarette lighter adaptor (both included), belt clip, strap for transport and owner's manual.

TX max power 6 W - min 1W.

CODE	DESCRIPTION	VAT EXCLUDED €
629040	COBRA MR HH600 GPS BT EU handheld VHF with DSC and integrated GPS	360,37

COBRA MARINE FIXED VHF

COBRA MARINE MR F77 FIXED VHF WITH DSC AND INTEGRATED GPS

COBRA fixed VHF MR F77 GPS AND VHF/DSC waterproof IPX7 with DSC function in compliance with class D and **integrated GPS**. Large LCD backlighting display and keyboard with entry menu facilitated by softkeys with channel captions. Equipped with an Automatic Radio Check function that allows to check the correct functioning of the on-board battery, transmission power and antenna, Rewind Say Again function that allows listening again a message and voice amplifier. Provided with microphone, kit for bracket and flush mount installation, NMEA 0183 interface for GPS and owner's manual.

RF max power 25 W - min 1W.



CODE	DESCRIPTION	VAT EXCLUDED €
629009	COBRA fixed VHF MR F77 black colour with DSC and integrated GPS	337,43

LOWRANCE FIXED VHF

LOWRANCE LINK-6S FIXED VHF

LOWRANCE LINK-6S fixed VHF with integrated GPS and with DSC function in compliance with class D, IPX7 waterproof. Large backlighting LCD display with handset and dedicated keys for a fast access to device's functions. Provided with microphone, kit for installation, power cable and owner's manual.

RF max power 25 W - min 1 W.



CODE	DESCRIPTION	VAT EXCLUDED €
629001	LOWRANCE LINK-6S fixed VHF grey colour with integrated GPS	239,00

GARMIN FIXED VHF

GARMIN 115i FIXED VHF

GARMIN 115i fixed VHF with DSC function in compliance with class D, IPX7 waterproof. Works with NMEA 2000 chartplotters network and compatible with a true integrated on-board system multi-function displays. Large backlighting LCD display with handset and dedicated keys for a fast access to device's functions. Provided with loudspeaker and microphone, mounting kit, protective cover, power cable, bracket for microphone and owner's manual.

RF max power 25 W - min 1W.



CODE	DESCRIPTION	VAT EXCLUDED €
629014	GARMIN 115i fixed VHF with DSC and integrated GPS	418,78

ICOM FIXED VHF

ICOM IC-M330GE FIXED VHF

ICOM IC-M330GE fixed VHF with DSC function in compliance with class D, and with integrated **GPS**, IPX7 waterproof. Large backlighting LCD display with handset and dedicated keys for a fast access to device's functions. Dual/Tri-Watch and AquaQuake™ functions which allow the drainage of stagnant water from the speaker. Provided with microphone, kit for installation, power cable and owner's manual. Compact dimensions.

In compliance with the standards ETSI EN 300 338 referred to DSC system.

RF max power 25 W - min 1W.

3 years warranty.



CODE	DESCRIPTION	VAT EXCLUDED €
629025G	ICOM IC-M330GE fixed VHF black colour with integrated GPS	275,90



ICOM GM600 FIXED VHF WITH DSC CLASS A



ICOM GM600 fixed VHF in compliance with GMDSS with Standard Class A Digital Selective Calling (DSC). Large backlighting LCD display with handset and dedicated keys for a fast access to device's functions. Provided with loudspeaker and microphone, mounting kit, protective cover, power cable, bracket for microphone and owner's manual.

In compliance with MED Directive for european merchant ships.
For MED certifications you have to use PS-310 converter to protect the radio from temporary power interruption.

RF max power 25 W - min 1W.
3 years warranty.



CODE	DESCRIPTION	VAT EXCLUDED €
629030	ICOM GM600 fixed VHF with DSC class A	1.543,00
ACCESSORIES		
629030/12	PS-310 converter input 12 V	275,00
629030/24	PS-310 converter input 24 V	275,00

SIMRAD FIXED VHF

SIMRAD RS100 FIXED VHF



SIMRAD RS100 FIXED vhf with DSC function class D with integrated GPS receiver, loudhailer, foghorn, onboard intercom and NMEA 0183 and NMEA 2000 connectivity, all supplied as standard. It offers 60 seconds of audio rewind for not losing important informations.

It supports up to eight handsets four wired and four wireless so as to take advantage of Track Your Buddy feature (find your buddies) with compatible MFD Simrad, PA/ hailer outlet and fog horn. Complete with VHF NRS-1 Black box, HS100 handset, SP100 speaker, Dipole wireless antenna, mounting kit, power cable and user's manual.

RF max power 25 W - min 1W.

CODE	DESCRIPTION	VAT EXCLUDED €
629016	SIMRAD RS100 fixed VHF with handset and loudspeaker	940,00

"FUSION" RECEIVERS AND SPEAKERS

FUSION APOLLO MS-RA770 MARINE STEREO

The marine stereo **FUSION MS-RA770 Apollo series touchscreen with Multi-zone™ technology that allows you to control four independent audio zones** with four pre ampl 70W channels, has redefined audio excellence with revolutionary technology and innovative design making it inherently simple to customize your audio entertainment for superior sound quality in any area of your boat.

It's the world's first touchscreen marine stereo with the AirPlay® 2 software feature and built-in Wi-Fi® connectivity. You can intuitively navigate through the various playlists on the new touch screen even with wet fingers, giving you the freedom to fully control your stereos thanks to the PartyBus™ mode and having perfectly equalized audio thanks to the power of the integrated DSP. You can set the speakers profile via the free FusionLink app for an even clearer and more customized sound for your boat. Advanced possibility to set the speaker profile via the free FusionLink app

A PartyBus™ network can be created on board with APOLLO stereos series to listen to the same source in sync in all areas of the boat.

Sources: AM/FM/Bluetooth/Apple AirPlay® 2/optical digital inlet/audio USB/iPhone/iPod/AUX x2/UPnP/MTP/SiriusXM-Ready (USA only, requires optional SiriusXM Connect vehicle tuner) /DAB+ ready (requires optional MS-DAB100A module).



CODE	DESCRIPTION	VAT EXCLUDED €
FSRA770	Apollo MS-RA770 – 4 zones Radio Marine Stereo (280 W - LDC touch colour 4,3" display)	654,92
SPARE PARTS		
FS12817	Flat mount kit for MS-RA770	24,58
FS12743	Silicone dust cover for MS-RA770	12,29

FUSION APOLLO MS-RA670 MARINE STEREO

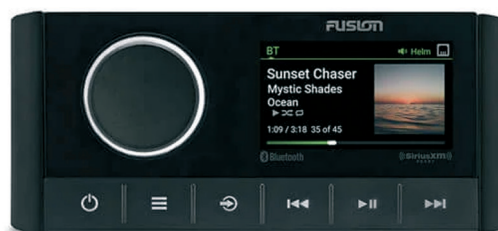
The marine stereo **FUSION MS-RA670 with Multi-zone™ technology with three independent audio zones**, is part of Fusion Apollo series which which boasts innovative products, with amplification in class D and an optimised radio signal through DSP (Digital Sound Processing) for a customized sound quality in any environment. The streaming function via PartyBus™ is available for smartphones and grants a unique flexibility.

Fusion MS-RA670 is equipped with Bluetooth, USB, optical audio in, AM/FM tuner, DAB+ Ready (Requires MS-DAB100A), SIRIUS XM, AUX, NMA2000.

Certified IPx7 protection for marine environment.

Optical audio in for TV audio into your Fusion stereo and make the RA670 an excellent companion for onboard entertainment. Possibility of marine speakers profile setup through FusionLink free app for a customized and optimized sound for your boat.

Possibility of creating a PartyBus™ network on board with the various APOLLO stereos to listen to the same source in sync in all areas of the boat.

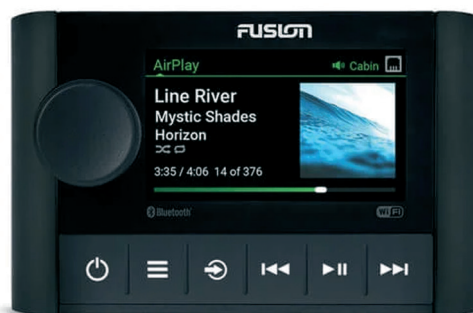


CODE	DESCRIPTION	VAT EXCLUDED €
FSRA670	Apollo MS-RA670 - 3 zones Radio Marine Stereo (280 W - LDC colour 2,7" display)	490,99
SPARE PARTS		
FS12817-02	Flat mount kit for MS-RA670	24,58
FS12745-01	Silicone dust cover for MS-RA670	12,29

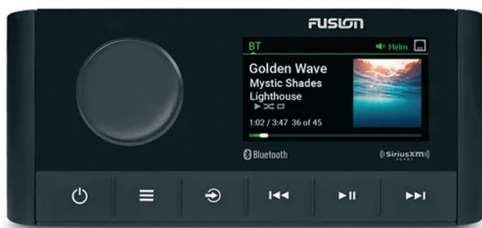
FUSION APOLLO SRX400 MARINE STEREO

FUSION APOLLO SRX400 marine stereo combines the latest design, engineering and powerful feature set of the Apollo Series in a compact, versatile form factor with built-in Wi-Fi, SRX400 is the perfect companion to Apollo MS-RA770 because they can be connected together without wires, reducing time and installation's costs (a network router for the connection with MS-RA670 is required). Equipped with Fusion's Digital Signal Processing, PartyBus™ connectivity, streaming via Wi-Fi and over-the-air software updates.

Sources: AM/FM/Bluetooth/Apple AirPlay 2/UPnP.



CODE	DESCRIPTION	VAT EXCLUDED €
FSRX400	APOLLO SRX400 Wi-Fi – 1 zone Radio Marine Stereo (140 W - LDC colour 2,7" display)	392,62
SPARE PARTS		
FS12830	Flat mount kit for SRX400	24,58
FS12745	Silicone dust cover for SRX400	12,29



FUSION MS-RA210 MARINE STEREO

FUSION MS-RA210 stereo stands out for its modern and compact design, a bright anti-reflective 2.7" colour screen, Bluetooth, an IPX6- and IPX7-rated water-resistant front panel and control with Fusion-Link. It includes built-in Fusion DSP that allows custom audio profiles for each zone on your boat, delivering superior quality audio in every listening environment. MS-RA210 offers a complete sound customization and a control of two independent audio zones, each one with advanced controls like volume limits and zones names. Sources: AM/FM/Bluetooth/audio USB/iPhone/iPod/AUX x1. MTP/DAB+ ready (with optional MS-DAB100A module).

CODE	DESCRIPTION	VAT EXCLUDED €
FSRA210	MS-RA210 Bluetooth – 2 zones Radio Marine Stereo (200 W - LDC colour 2,7" display)	393,43
SPARE PARTS		
FS12745-01	Silicone dust cover for MS-RA210	12,29
FS12817-02	Flat mount kit for MS-RA210	24,58



APOLLO WB675 BLACK BOX AND ERX400 REMOTE CONTROL

When dashboard space is limited, a compact solution such as the Fusion black box is ideal for hassle-free yet excellent audio. The Apollo WB675 black box integrates all the features of the RA670 stereo in a space-saving version, being able to be installed in hidden places such as inside the dashboard and having control integrated into your MFD screens, from the new ERX400 remote control or smartphone.

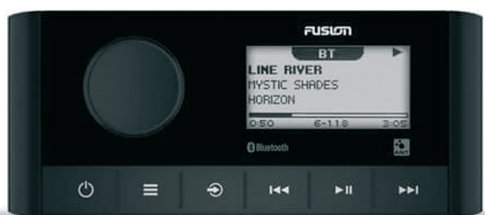
CODE	DESCRIPTION	VAT EXCLUDED €
FSWB670	White MS-WB675 Apollo series black box	491,80
FSERX400	MS-ERX400 remote control	261,48



BB100 BLACK BOX WITH REMOTE CONTROL

When the space on the dashboard is limited, a compact solution like Fusion Black box is ideal to avoid problems and has an excellent audio anyway. MS-BB100 black box includes a IPX7 wired remote control easy to use which can be also a Bluetooth repeater for fast use of main functions. Downloading the free app FUSION-LINK you can remote control all the radio's functions.

CODE	DESCRIPTION	VAT EXCLUDED €
FSBB100	MS-BB100 Black box, black colour with remote control	327,86



FUSION MS-RA60 MARINE STEREO

The new MS-RA60 is Fusion marine stereo featuring modern aesthetics with Multi-zone™ technology in two zones and advanced connectivity options. Everything in a compact form factor. LCD display has been designed to last and to resist to fog and harsh marine environment. It uses different sources options available, including Bluetooth technology, DAB+ radio, AM/FM and AUX connection. **The integrated DAB module supports the latest DAB and DAB+ broadcasts**, allowing you to enjoy high quality digital radio streaming.

CODE	DESCRIPTION	VAT EXCLUDED €
FSRA60	MS-RA60 Bluetooth – 2 zones Radio Marine Stereo (180 W - LDC monochromatic 2,3" display)	245,89
SPARE PARTS		
FS12745-01	Silicone dust cover for MS-RA60	12,29
FS12817-02	Flat mount kit for MS-RA60	24,58



STEREO MARINI FUSION MS-RA70N E MS-RA70

La serie **RA70** di Fusion comprende **due stereo marini** versatili e funzionali con misure che **si adattano alle piastre DIN e quindi sostituibili con qualsiasi stereo DIN anche non Fusion**. La tecnologia Multi-zone™ consente di controllare due zone audio separate. Un rapporto qualità prezzo eccellente e caratteristiche essenziali, come AM/FM, Bluetooth, USB, AUX, li rendono tra i prodotti più venduti. Predisposti inoltre per DAB+ Ready (con modulo opzionale MS-DAB100A). Scaricando inoltre l'applicazione gratuita FUSION-LINK è possibile controllare da remoto tutte le funzioni della radio.

Lo stereo MS-RA70N ha l'opzione per essere collegato in NMEA2000 agli schermi MFD compatibili per avere il controllo dello stereo dal vostro Chartplotter.



CODICE	DESCRIZIONE	IVA ESCLUSA €	IVA COMPRESA €
FSRA70N	Radio Marine Stereo MS-RA70N Bluetooth/NMEA2000 - 200 W	343,44	419,00
FSRA70NPK	Radio Marine Stereo PACK MS-RA70N Bluetooth/NMEA2000 + SPEAKER EL-F651W	409,02	499,00
FSRA70	Radio Marine Stereo MS-RA70 Bluetooth - 200 W	327,86	399,99
RICAMBI			
FS12466-01	Coperchio protettivo in silicone per MS-RA70N e MS-RA70	16,39	20,00

AMPLIFICATORE AUDIO FUSION SERIE AM

Amplificatore serie "AM" dedicato per la nautica, è dotato di una delle più importanti protezioni ambientali disponibili per la resistenza agli agenti atmosferici marini.

Connettori che soddisfano le specifiche degli impianti classe "AB" per ottenere un suono pulito e potente con la maggior parte delle sorgenti audio, fornendo la giusta potenza per amplificare l'impianto di bordo.

La serie FUSION AM incorpora le seguenti tecnologie innovative:

- Heat Sink Technology, che trasferisce il calore in modo più efficiente e offre una maggiore stabilità termica e una maggiore affidabilità dei componenti.
- Tecnologia di amplificazione regolata, che produce una potenza di uscita enorme alla tensione più bassa.
- Semiconduttori che riducono la commutazione di potenza interna, eliminando rapidamente il calore da tutti i semiconduttori associati.
- Rivestimento in alluminio anticorrosivo.

NEW



Modello	Classe	N° canali	Potenza picco Watt	Potenza nominale in uscita totale 4 Ohm	Potenza nominale in uscita totale 2 Ohm	Dimensioni mm
FS01499	MS-AM402	AB	2	400	65 W RMS x 2 a 14,4 V in ingresso	296 x 229 x 53
FS01500	MS-AM504	AB	4	500	65 W RMS x 4 a 14,4 V in ingresso	366 x 229 x 53

CODICE	DESCRIZIONE	IVA ESCLUSA €	IVA COMPRESA €
FS01499	Amplificatore FUSION MS-AM402 400W 2 canali Classe AB	187,70	228,99
FS01500	Amplificatore FUSION MS-AM504 500W 4 canali Classe AB	277,87	339,00

AMPLIFICATORE AUDIO FUSION SERIE APOLLO

Amplificatore serie Apollo™, progettato specificamente per l'uso con lo stereo marino dotato di DSP Fusion® e gli altoparlanti Fusion.

Questo efficiente amplificatore di zona fornisce l'espansione della zona audio per un suono di alta qualità in più aree dell'imbarcazione.


Con 20 watt RMS per canale (a 4 ohm), questo amplificatore a 2 canali consente di aggiungere una coppia extra di altoparlanti a bordo. La funzione Easy Tune regola automaticamente le impostazioni audio per la migliore qualità del suono senza regolazioni manuali (richiede la configurazione tramite l'app Fusion-Link™ su uno smartphone compatibile).

NEW



Modello	Classe	N° canali	Potenza picco Watt	Potenza nominale in uscita totale - 4 Ohm	Potenza nominale in uscita totale - 2 Ohm	Dimensioni mm
FS02569	AP-DA214	D	2	140	20 watt RMS x 2 a 14,4 V in ingresso	100 x 100 x 40


CODICE	DESCRIZIONE	IVA ESCLUSA €	IVA COMPRESA €
FS02569	Amplificatore FUSION AP-DA214 140W 2 canali	163,12	199,01



FUSION EL SERIES LOUDSPEAKERS

FUSION 6,5" EL-F653W surface mounting speakers, designed for marine environment UV and saltiness resistant. IPx65 waterproof, only 57,5 mm depth with versatile mouting options. EL speakers are the ideal entry-level product on a boat, with a peak output of 80 W.

CODE	DESCRIPTION	VAT EXCLUDED €
FS02080	Pair of FUSION EL-F653W low profile 6.5" (80 W) speakers white CLASSIC grill.	90,16



FUSION FM SERIES LOUDSPEAKERS

FUSION flush mount FM Series marine speakers engineered for high-quality audio reproduction, with innovative design aesthetics with a sleek and minimalistic form factor to meet the latest boat design trends. Featuring an intelligent mounting system for non-intrusive, easy installation, the FM Series speakers are designed to be flush mounted with a mounting profile not thicker than 2.5mm for a premium, visually-appealing, near-flat finish. With an IP65 weatherproof rating, True-Marine™ design, FM Series speakers are built to last on board season after season.

CODE	DESCRIPTION	VAT EXCLUDED €
FS02299	Pair of high quality low profile FUSION FM-F65RW 6.5" (120 W) speakers round shape - white	154,92
FS02300	Pair of high quality low profile FUSION FM-F77RW 7.7" (200 W) speakers round shape - white	179,51



FUSION XS SERIES LOUDSPEAKERS

The XS series speakers feature unprecedented trademark quality audio and enhanced marine aesthetics. Sizes available 6,5" and 7,7" with interchangeable Classic white/black colour grills for a stylish and timeless finish (item. FS02196 - FS02197) or sporting style with interchangeable white/grey colour grills and multicolour integrated lighting (items FS02196-20 - FS02197-20).

CODE	DESCRIPTION	VAT EXCLUDED €
FS02196	Pair of FUSION XS-F65CWB 6,5" (200 W) speakers with CLASSIC interchangeable white/black grill	130,33
FS02197	Pair of FUSION XS-F77CWB 7,7" (240 W) speakers with CLASSIC interchangeable white/black grill	154,92
FS02196-20	Pair of FUSION XS-FL65SPGW 6,5" (200 W) speakers with RGB lights and SPORT interchangeable grey/white grill	171,31
FS02197-20	Pair of FUSION XS-FL77SPGW 7,7" (240 W) speakers with RGB lights and SPORT interchangeable grey/white grill	204,10



NEW MS-RGBRC CONTROL MODULE FOR LED LIGHTING

The MS- RGBRC wireless remote control allows full control of the Fusion CRGBW/ RGB speakers and subwoofer LED lighting options up to a distance of 10 m from the lighting control module.

CODE	DESCRIPTION	VAT EXCLUDED €
FS12850	MS-RGBRC control module for LED lighting	45,07

"PIONEER" RECEIVERS AND SPEAKERS

Pioneer Marine Series products: a new wave

Designed for Marine use, Pioneer's Marine series resist moisture, fading and stains, offering enhanced environmental protection from the effects of the sun and typical weather conditions that regular products are not designed to sustain. In addition, these products include features that you just expect from Pioneer, such as high reliability and durability (IPX7 on some products), superior sound quality, functional cosmetic designs and for today's generation, enhanced smartphone connectivity extending the audio receiver into your smartphone. The dimensions of receivers fit DIN plates thus can be replaced with any DIN stereo even not Pioneer.

PIONEER MARINE MVH-MS410BT DIGITAL MEDIA RECEIVER

NEW

PIONEER MVH-MS410BT Marine Digital Media Receiver designed to resist to humidity and U.V. rays.

Features Bluetooth, USB and Spotify is compatible with Pioneer Smart Sync. app. which delivers an evolution leap in smartphone communication between your smartphone and MVH-MS410BT, introducing a new way of enjoyment inside your boat.

Thanks to Pioneer's unique Advanced Sound Retriever technology, the sound quality will be as close to the original recording as possible.

Superior sound performances are included with advanced audio functions, like a MOSFET 4 x 50 Watts amplifier, 2 x RCA pre outs for further system expandibility, a 13-band Graphic EQ to tailor the sound to your personal taste, FLAC (Free Lossless Audio Codec) and Dynamic Bass Enhancer, to bring your music to life.

Technical Features

Compatibility	USB - Bluetooth
Compatibility	iPhone - Android - Pioneer Smart Sync
Installation type	1-DIN
Power	50 W x 4 channels
Frame	removable



CODE	DESCRIPTION	VAT EXCLUDED €
629058	PIONEER MARINE digital multi media receiver MVH-MS410BT.	123,25

PIONEER MARINE MVH-MS510BT DIGITAL MEDIA RECEIVER

NEW

PIONEER MVH-MS510BT Marine Digital Media Receiver features Bluetooth, USB and Spotify is equipped with multi-colour RGB illumination and it's compatible with MIXTRAX and Pioneer Smart Sync. app.

Enhanced Environmental Protection against exposure to the sun and severe weather conditions makes the MVH-MS510BT ideal for marine use. Bluetooth connectivity allows for safe and convenient hands-free calling, as well as wireless music streaming from your smartphone.

Superior sound performances are included thanks to Pioneer's unique Advanced Sound Retriever technology and enhanced audio functions with MOSFET 4 x 50 Watts amplifier, 3 x RCA pre outs for further system expandibility, a 13-band Graphic EQ to tailor the sound to your personal taste, FLAC (Free Lossless Audio Codec) and Dynamic Bass Enhancer, to bring your music to life.

Technical Features

Compatibility	USB - Bluetooth
Compatibility	iPhone - Android - Spotify - Pioneer Smart Sync
Installation type	1-DIN
Power	50 W x 4 channels
Frame	removable



CODE	DESCRIPTION	VAT EXCLUDED €
629059	PIONEER MARINE digital multi media receiver MVH-MS510BT.	164,90

PIONEER CD-ME300 REMOTE CONTROL

The PIONEER CD-ME300 wired marine remote control meets all IPX7 waterproof requirements. With its large keypad with left and right arrow keys, the receiver can be operated with the press of a finger. Even in unstable conditions, the CD-ME300 convex button allows easy and convenient control.

Technical Features

Waterproofness	IPX7
Lighting	Blue
Number of control buttons	7
Dimensions	3 x 75 mm

NEW



CODE	DESCRIPTION	VAT EXCLUDED €
629062	PIONEER MARINE CD-ME300 remote control.	88,40

NEW PIONEER MVH-130DAB - MVH-330DAB RECEIVERS



629060



629061



PIONEER MVH-DAB is the ideal receiver for who wants to try **DAB+ Digital Radio** technology. Compatible with Android devices, equipped with USB and DAB/DAB+ tuner that lets you enjoy a cristal clear digital audio and an interference-free reception. The integrated hard key pre-set buttons make it simple to save and select your favourite radio stations. MVH-130DAB reads FLAC files (Free Lossless Audio Codec), is equipped with a 2-band Graphic EQ, 1 RCA pre-out, an on-board MOSFET 50 W x 4 amplifier.

RADIO

Technical Features


Compatibility	USB (code 629060) USB - Bluetooth (code 629061)
Compatibility	Android
Installation type	1-DIN
Power	50 W x 4 channels
Frame	removable

CODE	DESCRIPTION	VAT EXCLUDED €
629060	PIONEER MVH-130DAB Receiver.	107,50
629061	PIONEER MVH-330DAB Bluetooth receiver.	129,00

PIONEER AN-DAB1 ANTENNA

CODE	DESCRIPTION	VAT EXCLUDED €
629103	DAB Antenna compatible with PIONEER MVH-DAB (item 629060 - 629061) and all tuners with DAB/DAB+ receivers.	15,00

NEW PIONEER TS-ME650FS MARINE SPEAKERS



PIONEER TS-ME650FS MARINE coaxial 2-way speakers with reinforced polypropylene monocoque cone, meet both IPX7 & ASTM D4329 combining Pioneer sound quality with a duration resistant to any weather condition. For the most natural sound, they also feature a lightweight polyimide (PI) tweeter diaphragm and uniquely shaped wave guide to provide natural, clear vocals with wide dispersion.


Come with a white and black pearlescent grill, that can integrate seamlessly into any marine interior or cabin design.

Technical features

Power	250 Watt
Waterproofness	IPX7
External diameter	165 mm
Hole diameter	127 mm
Depth	60 mm

CODE	DESCRIPTION	VAT EXCLUDED €
629080	Pair of PIONEER TS-ME650FS MARINE speakers.	134,30

NEW PIONEER TS-ME650FC MARINE SPEAKERS



PIONEER TS-ME650FC MARINE coaxial 2-way speakers with reinforced polypropylene monocoque cone, meet both IPX7 & ASTM D4329 combining Pioneer sound quality with a duration resistant to any weather condition. Internally, a symmetrical motor design combined with high strength suspension optimises stability, linearity and clear, low distortion sound reproduction. Come with a white pearlescent classic contemporary grill, that can integrate seamlessly into any marine interior or cabin design.

Technical features

Power	250 Watt
Waterproofness	IPX7
External diameter	165 mm
Hole diameter	127 mm
Depth	60 mm

CODE	DESCRIPTION	VAT EXCLUDED €
629081	Pair of PIONEER TS-ME650FC MARINE speakers.	128,35

PIONEER TS-MR MARINE SPEAKERS

Thanks to an extremely strong, water, corrosion and heat resistant body, these marine speakers are designed to deliver a consistently dynamic sound outdoor. Equipped with a water-resistant composite cone in IMPP (polypropylene injection), the speakers produce an exceptional response in the medium-low frequencies and resist to salty water, humidity and extreme heat. Supplied with pure white AES grids, which allow you to maintain flawless white in the long term, resisting discoloration and yellowing caused by direct sunlight and heat. Finally, the gold-plated laminated wire and gold-plated cable clamps are used to prevent any interference in the audio signal transfer, caused by corrosion.



Model	Power Watt	Sound intensity dB	Impedance Ohms	Frequency kHz	external Ø mm	hole Ø mm	Total depth mm	Internal depth mm	
629082	TS-MR1600	100	90	4	30 - 0.30	160	127	103	56
629084	TS-MR1640	160	91	4	30 - 0.30	160	127	103	56
629085	TS-MR2040	200	92	4	30 - 0.25	200	183	115	75

CODE	DESCRIPTION	VAT EXCLUDED €
629082	Pair of PIONEER TS-MR1600 speakers.	61,20
629084	Pair of PIONEER TS-MR1640 speakers.	94,35
629085	Pair of PIONEER TS-MR2040 speakers.	151,30



1) GENERAL SALE TERMS

The general sale terms can be modified or updated by G.F.N. due to new laws and regulations.

2) DESCRIPTIVE AND ILLUSTRATIVE PRODUCTS DESCRIPTIONS

The colours, pictures, descriptive information and technical features of the products included in this catalogue and website, are not part of the contract, but have only indicative value and cannot be binding for eventual claims.

G.F.N. reserves the right to make any change, at any time, to the products and to their technical features with the purpose to improve the production.

The possible publishing and use of photographic material of G.F.N.'s property must be authorised exclusively through a letter signed by the management.

3) ORDERS

The customer, sending the order, hereby implicitly accepts these terms of sale, and knows the characteristics, the proper use of the required products. To avoid misunderstandings, we recommend the customers to send written orders specifying:

1. Product code
2. Product description
3. Quantity

The terms proposed by our agents and representatives are subject to our approval. Agreements and arrangements with agents, brokers, and, generally, with GFN's staff, have value only of negotiations except seller's approval. GFN cannot be considered bound to what is included in the order's form if the same is not signed by the person entitled by the company. Subscriptions, signatures or initials of persons not entitled can only attest the terms of the proposals. Orders will be dispatched according to the availability of the moment, eventual backorder will be sent, unless otherwise ordered, as soon as possible, carriage forward or together with a new order according to the current price list.

Orders below € 100,00 net of any discounts VAT and fees, will be charged with fixed operating cost € 10,00.

All orders below € 100,00 net will be dispatched cash on delivery.

4) PRICES

Prices submitted by G.F.N. are the current ones at the moment of the order and can be updated until the moment of the shipment. They are intended to be net of taxes, extra fees (transport costs – package costs – insurance costs), custom duty and other financial costs. They are not binding and are communicated as informing purpose.

5) PACKING

The packing is charged at cost.

6) DELIVERY AND SHIPMENT TERMS

Goods are sold ex works delivery our warehouse in Campodarsego.

Goods travel at the Purchaser's risk who at the moment of shipment, assumes all risks relating to the goods sold.

Delivery terms are based on production and sale programs of the Seller and, therefore, are intended to be always indicative and never binding. The possible failure to meet the delivery deadlines will never be responsibility of the Seller, and won't give the right to the Purchaser to delay and/or suspend payments or ask for any compensation for damages. The Purchase quits every demand of essentiality of the delivery term.

All the shipments, in Italy by truck, if sent with our transport companies, are warranted by G.F.N., against risks of lost, damages, etc. To make this valid, at the moment of the receipt of the goods in case of missing, damaged, or opened items, the acceptance must be done "WITH RESERVE". After verification of the damage, the purchaser must notify the same, within 3 (THREE) days from receipt, enclosing copy of the signed document. The non-observance of the above instructions will cause the forfeiture of the right.

In case of shipment done by a transport company chosen by the Purchaser, goods travel at consignee's risk and in case of claims those must be done by the customer to his own forwarder.

G.F.N. has however the right not to fulfil the order, although it has been confirmed, if the Purchaser is insolvent in relation to other deliveries or towards other suppliers or in case he can no more offer financial guarantees.

7) PAYMENTS

Only in advance through bank transfer. Other different payment methods, subsequent to the first one, must be authorized and agreed through written agreement. In case of unpaid invoices or delayed payment default interests shall be charged since the day of default until the day of effective payment according to the rate stated by the Legislative Decree 231 of 09/10/2002.

Banks:

INTESA SAN PAOLO - Agency of Campodarsego

Via Antoniana, 220/D - 35011 CAMPODARSEGO (PD)

IBAN: IT 23 M 03069 62422 074000969760

Code BIC - SWIFT: BCITITMM

UNICREDIT

Via Caltana, 4 - 35011 CAMPODARSEGO (PD)

IBAN: IT 96 Y 02008 62420 000040248744

Code BIC - SWIFT: UNCRITM1S35

8) PROPERTY RIGHTS

In any case of instalment payment, the sale is done at G.F.N.'s property right until the last instalment of the price has been paid in accordance with clauses 1523 and further amendments; the Purchaser, however, has to bear the risks from the time of goods delivery. In case of non-payment of one instalment whose amount exceeds the eighth part of the full price, in other words of two instalments of any amount, the agreement is intended to be automatically cancelled because of Purchaser's non - fulfilment, with the right to receive immediately the goods back, with further compensation in case of damages and claims. Until the total amount is paid, therefore, the purchaser cannot transfer the goods, without the seller's confirmation, otherwise the agreement will be cancelled with the same consequences as above explained.

In case the goods are subject to foreclosure or other legal actions by third parties, the purchaser has to inform the seller immediately, for his rights protection.

9) SAMPLES

The samples of goods are always debited.

10) RETURN OF PRODUCTS

Possible return of products have to be previously authorized by G.F.N.: the request must be submitted in writing by means of the special form (that can be downloaded from the reserved area of our web site) and have to include in detail the noticed defect as well as all relevant information contained in the purchase invoice.

If the return request is accepted, GFN will give a RMA number: this number must be written down on the delivery note **otherwise the return of products will be rejected.**

The return must be done within one month from the RMA receipt, carriage paid delivery. **The returned products must be sent in their original packing, have not to have been used or damaged.** As refund 10% of the goods value (min.€ 5,00) will be charged, and possible extra fees can be added in case of product's restoring.

Claims are not accepted after 8 days from the delivery date, moreover they have to be done only in case of real defects of the products. For this reason we strongly recommend our customer not to replace goods to final users without our authorization.

11) JURISDICTION AND APPLICABLE LAW

For any controversy the qualified Court is that of Padova and the buyer-seller relationship shall be exclusively regulated by the Italian law.



You can browse our electronic catalogue also online at www.gfn.it

Always updated prices and models

CATEGORIES

- Boats - Motors
- Anchoring - Mooring
- Boating equipment
- Hardware
- Upholstery - Ropes
- Engine control and steering systems
- Engine - Spare parts
- Household appliances - Sanitary ware - Hydraulic fixture - Pumps
- Signals
- Electronics - Instruments**
- Indoor accessories - Gift goods
- Safety Water sport equipment
- Lubricants - Glues - Varnishes - Detergents

Electronics - Instruments

GPS-CHARTPLOTTERS

GARMIN. Raymarine

NEW PRODUCTS PROMOTIONS

GPS/FISHFINDER COMBO

GARMIN. LOWRANCE. SIMRAD. Raymarine

NEW PRODUCTS PROMOTIONS

AUTOPILOTS

Raymarine. SIMRAD

NEW PRODUCTS PROMOTIONS

DIGITAL INSTRUMENTS

NEW PRODUCTS PROMOTIONS

RADAR

GARMIN. Raymarine

NEW PRODUCTS PROMOTIONS

CHARTS

NAVIONICS. C-MAP by JENSEN. GARMIN. HD. C-MAP MAX. Platinum+. HD.

NEW PRODUCTS PROMOTIONS

FISHFINDER-ECHOSOUNDER

GARMIN. LOWRANCE. Raymarine

NEW PRODUCTS PROMOTIONS

RADIO-VHF TRANSMITTERS

Cobra. 30. PROUD OCEAN. LOWRANCE. GARMIN. ICOM

NEW PRODUCTS PROMOTIONS

CHARTING

777. CROAZIA. Italia

BINOCULARS AND VIEWERS

GFN constantly updated website, includes the complete database of items. Upon registration, prices and monthly promotions can be found, to be always informed about the latest



G.F.N. s.r.l.

Via Frattina, 3
35011 CAMPODARSEGO
(PADOVA) - ITALY
Tel. (+39) 049 9200196 r.a.
Fax (+39) 049 5564050
e-mail: info@gfn.it
www.gfn.it